MAR-96
~~Final~~ Pre-Final

100% DESIGN SUBMITTAL

CONTRACT NO. N68931-95-D-8431
DELIVERY ORDER NO. 0002
3 MAY 1996

REPAIRS TO NAVAL HOSPITAL

NS ROOSEVELT ROADS, PUERTO RICO

Phase II

SHERLOCK, SMITH & ADAMS, INC.
ARCHITECTS – ENGINEERS
MONTGOMERY, ALABAMA

U.S. NAVAL STATION ROOSEVELT ROADS, P.R.
REPAIRS TO NAVAL HOSPITAL
TITLE SHEET

CONSTR. CONTR. NO.	SPECIFICATION NO.	NAVFAC DRWG. NO.	TF NO. XXXXX
XXXXX	XXXXX	XXXXX	SHEET ? OF ??

SEAL AREA

DIS. DIV. DIR.: DATE:
SATISFACTORY TO: DATE:

REVISION DESCRIPTION	DATE

DEPARTMENT OF THE NAVY
NAVAL FACILITIES ENGINEERING COMMAND
NAVY PUBLIC WORKS CENTER, JACKSONVILLE, FL
U.S. NAVAL STATION ROOSEVELT ROADS, P.R.
REPAIRS TO NAVAL HOSPITAL
TITLE SHEET

PLATE NO. T-1

PWC # XXXXX

INDEX OF DRAWINGS

SHEET #	SEQ. #	SHEET TITLE	NAVFAC#
GENERAL			
T-1	? of ??	TITLE SHEET	X
T-2	? of ??	INDEX OF DRAWINGS	X
CIVIL			
C-1	? of ??	EXISTING SITE AND DEMOLITION PLAN	X
C-2	? of ??	SITE PLAN	X
C-3	? of ??	SITE GRADING & DRAINAGE PLAN	X
C-4	? of ??	SITE UTILITY PLAN	X
C-5	? of ??	PLAN OF UTILITY TRENCH	X
C-6	? of ??	DETAILS	X
C-7	? of ??	DETAILS	X
C-8	? of ??	SOIL BORING LOGS	X
ARCHITECTURAL			
A0-1	? of ??	ABBREVIATIONS / LEGENDS / NOTES	X
A0-2	? of ??	PHASING DIAGRAM	X
A0-3	? of ??	PHASING PLANS / SUB-BASEMENT & BASEMENT LEVELS	X
A0-4	? of ??	PHASING PLANS / FIRST FLOOR LEVEL	X
A0-5	? of ??	PHASING PLANS / SECOND FLOOR & ROOF LEVELS	X
A1-1	? of ??	SUB-BASEMENT & BASEMENT DEMOLITION PLANS	X
A1-2	? of ??	FIRST FLOOR DEMOLITION PLAN	X
A1-3	? of ??	SECOND FLOOR DEMOLITION PLAN	X
A1-4	? of ??	ROOF DEMOLITION PLAN	X
A2-1	? of ??	SUB-BASEMENT & COMPOSITE BASEMENT FLOOR PLANS	X
A2-2	? of ??	COMPOSITE FIRST FLOOR PLAN	X
A2-3	? of ??	COMPOSITE SECOND FLOOR PLAN	X
A2-4	? of ??	COMPOSITE ROOF PLAN	X
A3-1	? of ??	FINISH SCHEDULE	X
A3-2	? of ??	FINISH SCHEDULE	X
A3-3	? of ??	FINISH SCHEDULE	X
A3-4	? of ??	FINISH SCHEDULE	X
A4-1	? of ??	EXTERIOR ELEVATIONS	X
A4-2	? of ??	EXTERIOR ELEVATIONS	X
A5-1	? of ??	DOOR AND VIEW WINDOW SCHEDULES AND DETAILS	X
A5-2	? of ??	LOUVER SCHEDULE AND DETAILS	X
A6-1	? of ??	LARGE SCALE FLOOR PLANS	X
A7-1	? of ??	LARGE SCALE FLOOR PLANS	X
A8-1	? of ??	SECTIONS & DETAILS	X
A8-2	? of ??	SECTIONS & DETAILS	X
A8-3	? of ??	SECTIONS & DETAILS	X
A8-4	? of ??	SECTIONS & DETAILS	X
A8-5	? of ??	SECTIONS & DETAILS	X
A8-6	? of ??	SECTIONS & DETAILS	X
A8-7	? of ??	SECTIONS & DETAILS	X
A9-1	? of ??	BASEMENT REFLECTED CEILING PLAN	X
A9-2	? of ??	FIRST FLOOR REFLECTED CEILING PLAN	X
A9-3	? of ??	SECOND FLOOR REFLECTED CEILING PLAN	X
ASBESTOS AND LEAD REMOVAL			
AL-01	? of ??	ACM ABATEMENT SUB-BASEMENT MECH. EQUIP. & PIPING PLAN	X
AL-02	? of ??	ACM ABATEMENT PARTIAL CEILING PLAN – BASEMENT BLK. D	X
AL-03	? of ??	ACM ABATEMENT PARTIAL CEILING PLAN – 1ST FLOOR BLK. D	X
AL-04	? of ??	ACM ABATEMENT MECH. PIPING & DUCT PLAN 2ND FLR. BLK. A	X
AL-05	? of ??	ACM ABATEMENT MECH. PIPING & DUCT PLAN 2ND FLR. BLK. B	X
AL-06	? of ??	ACM ABATEMENT MECH. PIPING & DUCT PLAN 2ND FLR. BLK. C	X
AL-07	? of ??	ACM ABATEMENT MECH. PIPING & DUCT PLAN 2ND FLR. BLK. D	X
STRUCTURAL			
S1-1	? of ??	TYP. DETAILS & GENERAL NOTES	X
S2-1	? of ??	UTILITY ADDITION PLANS	X
S2-2	? of ??	PENTHOUSE FRAMING & DETAILS	X
S2-3	? of ??	ELECTRICAL ROOM ADDITIONS	X
S2-4	? of ??	DETAILS	X
MECHANICAL			
M0-1	? of ??	LEGEND	X
M0-2	? of ??	LEGEND	X
M1-1	? of ??	DEMOLITION PLAN – SUB-BASEMENT	X
M1-2	? of ??	DEMOLITION PLAN – SUB-BASEMENT	X
M1-3	? of ??	DEMOLITION PLAN – 2ND FLOOR BLOCK "A"	X
M1-4	? of ??	DEMOLITION PLAN – 2ND FLOOR BLOCK "C"	X
M1-5	? of ??	DEMOLITION PLAN – 2ND FLOOR BLOCK "D"	X
M1-6	? of ??	DEMOLITION PLAN – ROOF	X
M2-1	? of ??	DUCTWORK PLAN – 2ND FLOOR BLOCK "A"	X
M2-2	? of ??	DUCTWORK PLAN – 2ND FLOOR BLOCK "C"	X
M2-3	? of ??	DUCTWORK PLAN – 2ND FLOOR BLOCK "D"	X
M3-1	? of ??	PIPING PLAN – UTILITY BUILDING LOWER LEVEL	X
M3-2	? of ??	PIPING PLAN – UTILITY BUILDING UPPER LEVEL	X
M3-3	? of ??	PIPING PLAN – SUB-BASEMENT	X
M3-4	? of ??	PIPING PLAN – 2ND FLOOR BLOCK "A"	X
M3-5	? of ??	PIPING PLAN – 2ND FLOOR BLOCK "C"	X
M3-6	? of ??	PIPING PLAN – 2ND FLOOR BLOCK "D"	X
M4-1	? of ??	ENLARGED FLOOR PLAN – MECH. PENTHOUSE NO.1 BLOCK "A"	X
M4-2	? of ??	ENLARGED FLOOR PLAN – MECH. PENTHOUSE NO.2 BLOCK "C"	X
M5-1	? of ??	SECTIONS	X
M6-1	? of ??	FLOW DIAGRAM – CHILLED WATER	X
M6-2	? of ??	FLOW DIAGRAM – HEATING HOT WATER	X
M6-3	? of ??	FLOW DIAGRAM – STEAM	X
M6-4	? of ??	FLOW DIAGRAMS – AIR SYSTEMS & FUEL OIL	X
M7-1	? of ??	DETAILS	X
M7-2	? of ??	DETAILS	X
M7-3	? of ??	DETAILS	X
M7-4	? of ??	DETAILS	X
M7-5	? of ??	DETAILS	X
M7-6	? of ??	DETAILS	X
M7-7	? of ??	DETAILS	X
M7-8	? of ??	DETAILS	X
M7-9	? of ??	DETAILS	X
M7-10	? of ??	DETAILS	X
M7-11	? of ??	DETAILS	X
M8-1	? of ??	SCHEDULES	X
M8-2	? of ??	SCHEDULES	X
M8-3	? of ??	SCHEDULES	X
M9-1	? of ??	CONTROLS	X
M9-2	? of ??	CONTROLS	X
M9-2	? of ??	CONTROLS	X
FIRE PROTECTION			
FP1-1	? of ??	FIRE PROTECTION SECOND FLOOR PLAN BLOCK "A"	X
FP1-2	? of ??	FIRE PROTECTION SECOND FLOOR PLAN BLOCK "B"	X
FP1-3	? of ??	FIRE PROTECTION PLAN SECOND FLOOR BLOCK "C"	X
FP1-4	? of ??	FIRE PROTECTION PLAN SECOND FLOOR BLOCK "D"	X
ELECTRICAL			
E00-1	? of ??	ELECTRICAL LEGEND	X
E00-2	? of ??	GENERAL NOTES AND DEMOLITION NOTES	X
E00-3	? of ??	NEW POWER SINGLE LINE SCHEDULES	X
E01-1	? of ??	SERVING BOUNDARY & FEEDER ROUTING COMPOSITE PLAN – BASEMENT FLOOR	X
E01-2	? of ??	SERVING BOUNDARY & FEEDER ROUTING COMPOSITE PLAN – FIRST FLOOR	X
E01-3	? of ??	SERVING BOUNDARY & FEEDER ROUTING COMPOSITE PLAN – SECOND FLOOR	X
ES1-1	? of ??	ELECTRICAL SITE PLAN DEMOLITION	X
ES2-1	? of ??	ELECTRICAL SITE PLAN – NEW WORK	X
ES3-1	? of ??	PRIMARY SINGLE LINE DIAGRAMS	X
ES3-2	? of ??	ENLARGED PLAN – UTILITY BUILDING	X
ES3-3	? of ??	ELECTRICAL SITE DETAILS	X
ED2-1	? of ??	ELECTRICAL DEMOLITION PLAN – SUB-BASEMENT FLOOR	X
ED2-2	? of ??	ELECTRICAL DEMOLITION PLAN – BASEMENT FLOOR – BLOCK A	X
ED2-3	? of ??	ELECTRICAL DEMOLITION PLAN – BASEMENT FLOOR – BLOCK B	X
ED2-4	? of ??	ELECTRICAL DEMOLITION PLAN – BASEMENT FLOOR BLOCKS C & D	X
ED2-5	? of ??	ELECTRICAL DEMOLITION PLAN – FIRST FLOOR – BLOCK A	X
ED2-6	? of ??	ELECTRICAL DEMOLITION PLAN – FIRST FLOOR – BLOCK B	X
ED2-7	? of ??	ELECTRICAL DEMOLITION PLAN – FIRST FLOOR – BLOCKS C & D	X
ED2-8	? of ??	ELECTRICAL DEMOLITION PLAN – SECOND FLOOR – BLOCK A	X
ED2-9	? of ??	ELECTRICAL DEMOLITION PLAN – SECOND FLOOR – BLOCK B	X
ED2-10	? of ??	ELECTRICAL DEMOLITION PLAN – SECOND FLOOR – BLOCKS C & D	X
ED2-11	? of ??	ELECTRICAL DEMOLITION PLAN – ROOF	X
EL3-1	? of ??	LIGHTING – OPERATING AND DELIVERY ROOM LAYOUTS – 1/4" SCALE	X
EL3-2	? of ??	TYPICAL LIGHTING PLANS – 1/4" SCALE	X
EL4-1	? of ??	LIGHTING FIXTURE SCHEDULE & NOTES	X
EL4-2	? of ??	LIGHTING FIXTURE DETAILS	X
EL4-3	? of ??	LIGHTING FIXTURE DETAILS	X
EP2-1	? of ??	ELECTRICAL PLAN – SUB-BASEMENT FLOOR	X
EP2-2	? of ??	ELECTRICAL PLAN – BASEMENT FLOOR – BLOCK A	X
EP2-3	? of ??	ELECTRICAL PLAN – BASEMENT FLOOR – BLOCK B	X
EP2-4	? of ??	ELECTRICAL PLAN – BASEMENT FLOOR – BLOCKS C & D	X
EP2-5	? of ??	ELECTRICAL PLAN – FIRST FLOOR – BLOCK A	X
EP2-6	? of ??	ELECTRICAL PLAN – FIRST FLOOR – BLOCK B	X
EP2-7	? of ??	ELECTRICAL PLAN – FIRST FLOOR – BLOCKS C & D	X
EP2-8	? of ??	ELECTRICAL PLAN – SECOND FLOOR – BLOCK A	X
EP2-9	? of ??	ELECTRICAL PLAN – SECOND FLOOR – BLOCK B	X
EP2-10	? of ??	ELECTRICAL PLAN – SECOND FLOOR – BLOCKS C & D	X
EP2-11	? of ??	ELECTRICAL PLAN – ROOF	X
EP3-1	? of ??	ELECTRICAL PLAN UTILITY BUILDING	X
EP3-2	? of ??	ENLARGED FLOOR PLAN – ELECTRICAL PENTHOUSE NO.1 – BLOCK A	X
EP5-1	? of ??	ELECTRICAL ROOM LAYOUTS – 1/4" SCALE	X
EP5-2	? of ??	ELECTRICAL ROOM LAYOUTS – 1/4" SCALE	X
EP6-1	? of ??	NEW POWER SINGLE LINE DIAGRAM	X
EP6-2	? of ??	NEW POWER SINGLE LINE DIAGRAM	X
EP6-3	? of ??	DEMOLITION POWER SINGLE LINE DIAGRAM – PART A A	X
EP6-4	? of ??	DEMOLITION POWER SINGLE LINE DIAGRAM – PART B	X
EP7-1	? of ??	GENERATOR SWITCHGEAR "GS" DETAILS AND ELEVATIONS	X
EP7-2	? of ??	GENERATOR SWITCHGEAR DETAILS AND ELEVATIONS	X
EP7-3	? of ??	LOAD SHEDDING & GENERATOR CONTROLS	X
EP7-4	? of ??	"DES-M" SWITCHGEAR DETAILS AND ELEVATIONS	X
EP7-5	? of ??	ATS ELEVATIONS AND SCHEDULES	X
EP8-1	? of ??	MCC-N ELEVATIONS AND SCHEDULES	X
EP8-2	? of ??	MCC-Q ELEVATIONS, SCHEDULES AND MISCELLANEOUS DETAILS	X
EP8-3	? of ??	GROUNDING DETAILS	X
EP9-1	? of ??	DISTRIBUTION PANELBOARDS SHEET 1 OF 6	X
EP9-2	? of ??	DISTRIBUTION PANELBOARDS SHEET 2 OF 6	X
EP9-3	? of ??	DISTRIBUTION PANELBOARDS SHEET 3 OF 6	X
EP9-4	? of ??	DISTRIBUTION PANELBOARDS SHEET 4 OF 6	X
EP9-5	? of ??	DISTRIBUTION PANELBOARDS SHEET 5 OF 6	X
EP9-6	? of ??	DISTRIBUTION PANELBOARDS SHEET 6 OF 6	X
EP9-10	? of ??	480V PANELBOARDS – NORMAL SYSTEM	X
EP9-20	? of ??	480V PANELBOARDS – CRITICAL BRANCH	X
EP9-21	? of ??	480V PANELBOARDS – CRITICAL BRANCH	X
EP9-30	? of ??	480V PANELBOARDS – LIFE SAFETY BRANCH	X
EP9-35	? of ??	480V PANELBOARDS – EQUIPMENT BRANCH	X
EP9-40	? of ??	208V PANELBOARDS – NORMAL SYSTEM	X
EP9-41	? of ??	208V PANELBOARDS – NORMAL SYSTEM	X
EP9-50	? of ??	208V PANELBOARDS – CRITICAL BRANCH	X
EP9-51	? of ??	208V PANELBOARDS – CRITICAL BRANCH	X
EP9-60	? of ??	208V PANELBOARDS – LIFE SAFETY BRANCH	X
EP9-65	? of ??	208V PANELBOARDS – EQUIPMENT BRANCH	X

SHERLOCK, SMITH & ADAMS, INC.
ARCHITECTS – ENGINEERS
MONTGOMERY, ALABAMA

U.S. NAVAL STATION ROOSEVELT ROADS, P.R.
REPAIRS TO NAVAL HOSPITAL
INDEX OF DRAWINGS

CONSTR. CONTR. NO.	SPECIFICATION NO.	NAVFAC DRWG. NO.	TF NO. XXXXX
XXXXX	XXXXX	XXXXX	SHEET ? OF ??

SEAL AREA

DESIGN BY: RAS DRAWN BY: FLT

ENG. DIV. DIR.: DATE: SATISFACTORY TO: DATE:

REVISION DESCRIPTION	DATE

NAVAL FACILITIES ENGINEERING COMMAND
DEPARTMENT OF THE NAVY
NAVY PUBLIC WORKS CENTER, JACKSONVILLE, FL
U.S. NAVAL STATION ROOSEVELT ROADS, P.R.
REPAIRS TO NAVAL HOSPITAL
INDEX OF DRAWINGS

PLATE NO.
T-2

PWC # XXXXX

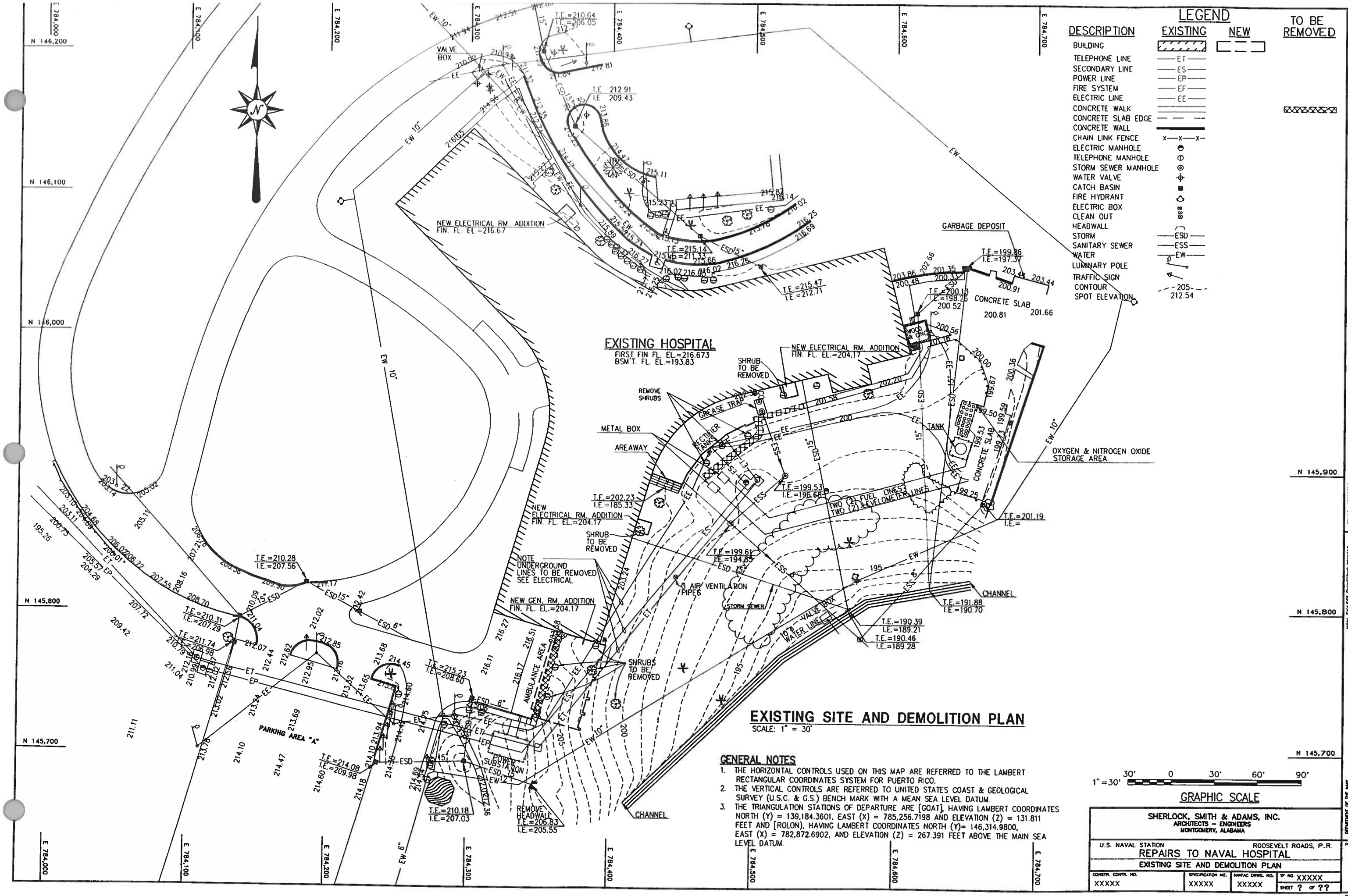

LEGEND

DESCRIPTION	EXISTING	NEW	TO BE REMOVED
BUILDING			
TELEPHONE LINE	ET		
SECONDARY LINE	ES		
POWER LINE	EP		
FIRE SYSTEM	EF		
ELECTRIC LINE	EE		
CONCRETE WALK			
CONCRETE SLAB EDGE			
CONCRETE WALL			
CHAIN LINK FENCE	x—x—x		
ELECTRIC MANHOLE			
TELEPHONE MANHOLE			
STORM SEWER MANHOLE			
WATER VALVE			
CATCH BASIN			
FIRE HYDRANT			
ELECTRIC BOX			
CLEAN OUT			
HEADWALL			
STORM	ESD		
SANITARY SEWER	ESS		
WATER	EW		
LUMINARY POLE			
TRAFFIC SIGN			
CONTOUR	205		
SPOT ELEVATION	212.54		

EXISTING SITE AND DEMOLITION PLAN

SCALE: 1" = 30'

GENERAL NOTES

1. THE HORIZONTAL CONTROLS USED ON THIS MAP ARE REFERRED TO THE LAMBERT RECTANGULAR COORDINATES SYSTEM FOR PUERTO RICO.
2. THE VERTICAL CONTROLS ARE REFERRED TO UNITED STATES COAST & GEOLOGICAL SURVEY (U.S.C. & G.S.) BENCH MARK WITH A MEAN SEA LEVEL DATUM.
3. THE TRIANGULATION STATIONS OF DEPARTURE ARE [GOAT], HAVING LAMBERT COORDINATES NORTH (Y) = 139,184.3601, EAST (X) = 785,256.7198 AND ELEVATION (Z) = 131.811 FEET AND [ROLON], HAVING LAMBERT COORDINATES NORTH (Y)= 146,314.9800, EAST (X) = 782,872.6902, AND ELEVATION (Z) = 267.391 FEET ABOVE THE MAIN SEA LEVEL DATUM.

1"=30' 30' 0 30' 60' 90'

GRAPHIC SCALE

SHERLOCK, SMITH & ADAMS, INC.
ARCHITECTS – ENGINEERS
MONTGOMERY, ALABAMA

U.S. NAVAL STATION ROOSEVELT ROADS, P.R.
REPAIRS TO NAVAL HOSPITAL
EXISTING SITE AND DEMOLITION PLAN

CONSTR. CONTR. NO.	SPECIFICATION NO.	NAVFAC DRWG. NO.	TF NO. XXXXX
XXXXX	XXXXX	XXXXX	SHEET ? OF ??

SEAL AREA

ENG. DIV. DIR. DATE SATISFACTORY TO: DATE

DATE	REVISION DESCRIPTION

NAVAL FACILITIES ENGINEERING COMMAND
DEPARTMENT OF THE NAVY
NAVY PUBLIC WORKS CENTER, JACKSONVILLE, FL
U.S. NAVAL STATION ROOSEVELT ROADS, P.R.
REPAIRS TO NAVAL HOSPITAL
EXISTING SITE AND DEMOLITION PLAN

PLATE NO. C-1

PWC # XXXXX

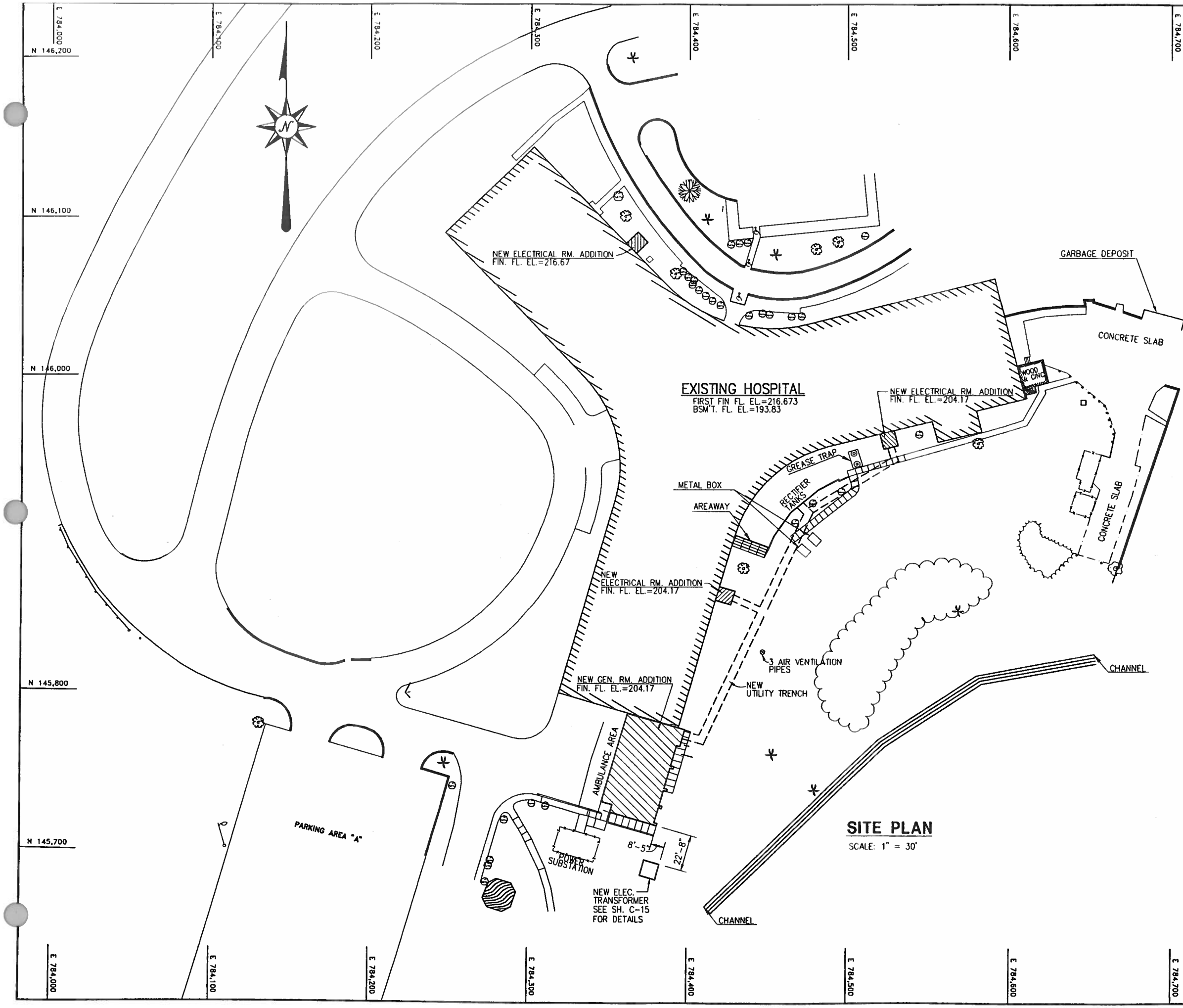

SITE PLAN

SCALE: 1" = 30'

LOCATION PLOT PLAN

SCALE: 1"=400'

LEGEND

DESCRIPTION	EXISTING	NEW
BUILDING		
CONCRETE SLAB EDGE		
CONCRETE WALL		
CHAIN LINK FENCE	-X-X-X-X-	
CONCRETE WALK		
UTILITY TRENCH		

1"=30' 30' 0 30' 60' 90'

GRAPHIC SCALE

SHERLOCK, SMITH & ADAMS, INC.
ARCHITECTS – ENGINEERS
MONTGOMERY, ALABAMA

U.S. NAVAL STATION ROOSEVELT ROADS, P.R.
REPAIRS TO NAVAL HOSPITAL
SITE PLAN

CONSTR. CONTR. NO.	SPECIFICATION NO.	NAVFAC DRWG. NO.	TF NO. XXXXX
XXXXX	XXXXX	XXXXX	SHEET ? OF ??

SEAL AREA

DWG. DIV. DIR. DATE
SATISFACTORY TO DATE

REVISION DESCRIPTION DATE

NAVAL FACILITIES ENGINEERING COMMAND
DEPARTMENT OF THE NAVY
NAVY PUBLIC WORKS CENTER, JACKSONVILLE, FL
U.S. NAVAL STATION ROOSEVELT ROADS, P.R.
REPAIRS TO NAVAL HOSPITAL
SITE PLAN

PLATE NO.
C-2

PWC # XXXXX

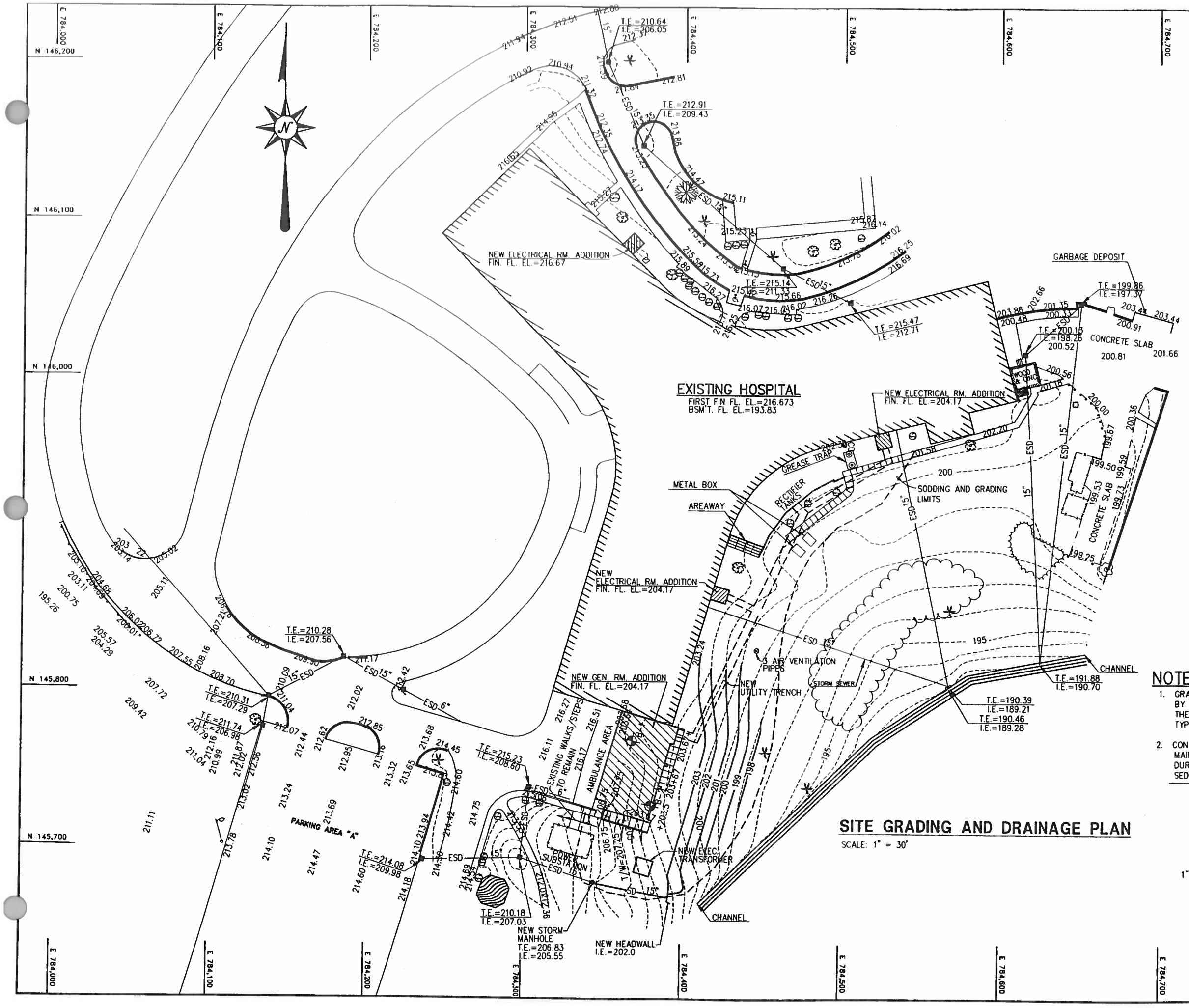

SITE GRADING AND DRAINAGE PLAN

SCALE: 1" = 30'

LEGEND

DESCRIPTION	EXISTING	NEW
BUILDING		
CONTOUR	205	
SPOT ELEVATION	212.54	
CONCRETE SLAB EDGE		
CONCRETE WALL		
CHAIN LINK FENCE	—x—x—x—x—	
STORM DRAIN	—ESD—	—SD—
CATCH BASIN		
HEADWALL		
STORM SEWER MANHOLE		
SOIL BORING	B-0	
SODDING AND GRADING LIMITS		

NOTES:

1. GRASSING LIMITS SHALL INCLUDE ALL LAWN AREAS DISTURBED BY NEW WORK UNDER THIS CONTRACT OR AS INDICATED ON THE DRAWINGS. GRASSING SHALL BE WITH SOLID SOD MATCHING TYPE OF GRASS OF ADJACENT LAWN AREAS.
2. CONTRACTOR SHALL BE RESPONSIBLE FOR INSTALLING AND MAINTAINING ADEQUATE EROSION/SEDIMENTATION CONTROL DURING ALL PHASES OF CONSTRUCTION. SEE TEMPORARY SEDIMENT FENCE FOR DETAILS (1 / C-3 | C-8)

1" = 30' — 30' 0 30' 60' 90'

GRAPHIC SCALE

SHERLOCK, SMITH & ADAMS, INC.
ARCHITECTS – ENGINEERS
MONTGOMERY, ALABAMA

U.S. NAVAL STATION ROOSEVELT ROADS, P.R.
REPAIRS TO NAVAL HOSPITAL
SITE GRADING AND DRAINAGE PLAN

CONSTR. CONTR. NO.	SPECIFICATION NO.	NAVFAC DRWG. NO.	TF NO. XXXXX
XXXXX	XXXXX	XXXXX	SHEET ? OF ??

SEAL AREA

ENG. DIV. DIR. DATE SATISFACTORY TO DATE

REVISION DESCRIPTION DATE

NAVAL FACILITIES ENGINEERING COMMAND
DEPARTMENT OF THE NAVY
NAVY PUBLIC WORKS CENTER, JACKSONVILLE, FL
U.S. NAVAL STATION ROOSEVELT ROADS, P.R.
REPAIRS TO NAVAL HOSPITAL
SITE GRADING AND DRAINAGE PLAN

PLATE NO. C-3

PWC # XXXXX

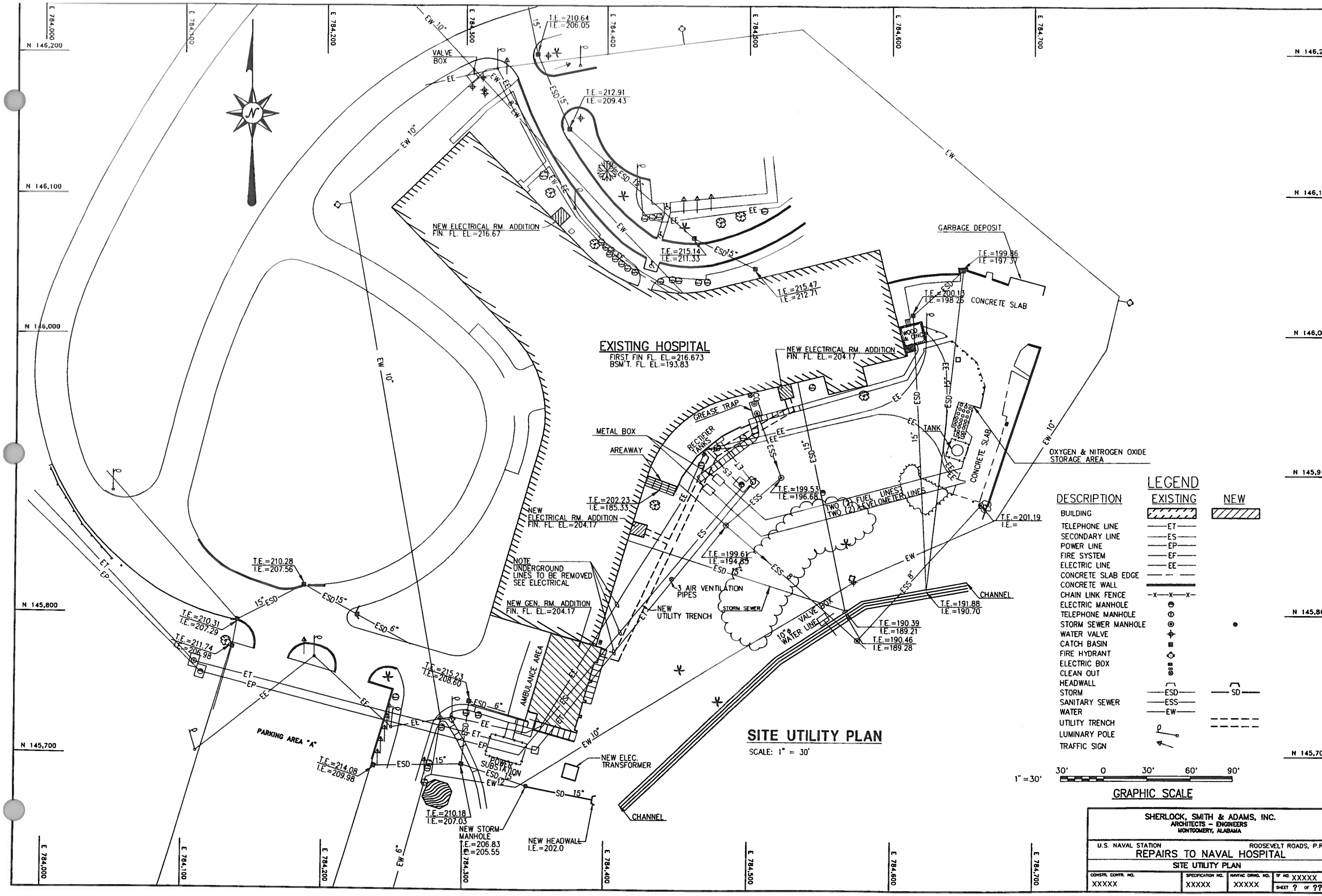

SHERLOCK, SMITH & ADAMS, INC.
ARCHITECTS – ENGINEERS
MONTGOMERY, ALABAMA

U.S. NAVAL STATION ROOSEVELT ROADS, P.R.
REPAIRS TO NAVAL HOSPITAL
SITE UTILITY PLAN

CONSTR. CONTR. NO.	SPECIFICATION NO.	HAVTAC DRWG. NO.	TF NO. XXXXX
XXXXX	XXXXX	XXXXX	SHEET ? OF ??

SEAL AREA

ENG. DIV. DIR.: DATE:
SATISFACTORY TO: DATE:

REVISION DESCRIPTION | DATE

NAVAL FACILITIES ENGINEERING COMMAND
DEPARTMENT OF THE NAVY
NAVY PUBLIC WORKS CENTER, JACKSONVILLE, FL
U.S. NAVAL STATION ROOSEVELT ROADS, P.R.
REPAIRS TO NAVAL HOSPITAL
SITE UTILITY PLAN

PLATE NO.
C-4

PWC # XXXXX

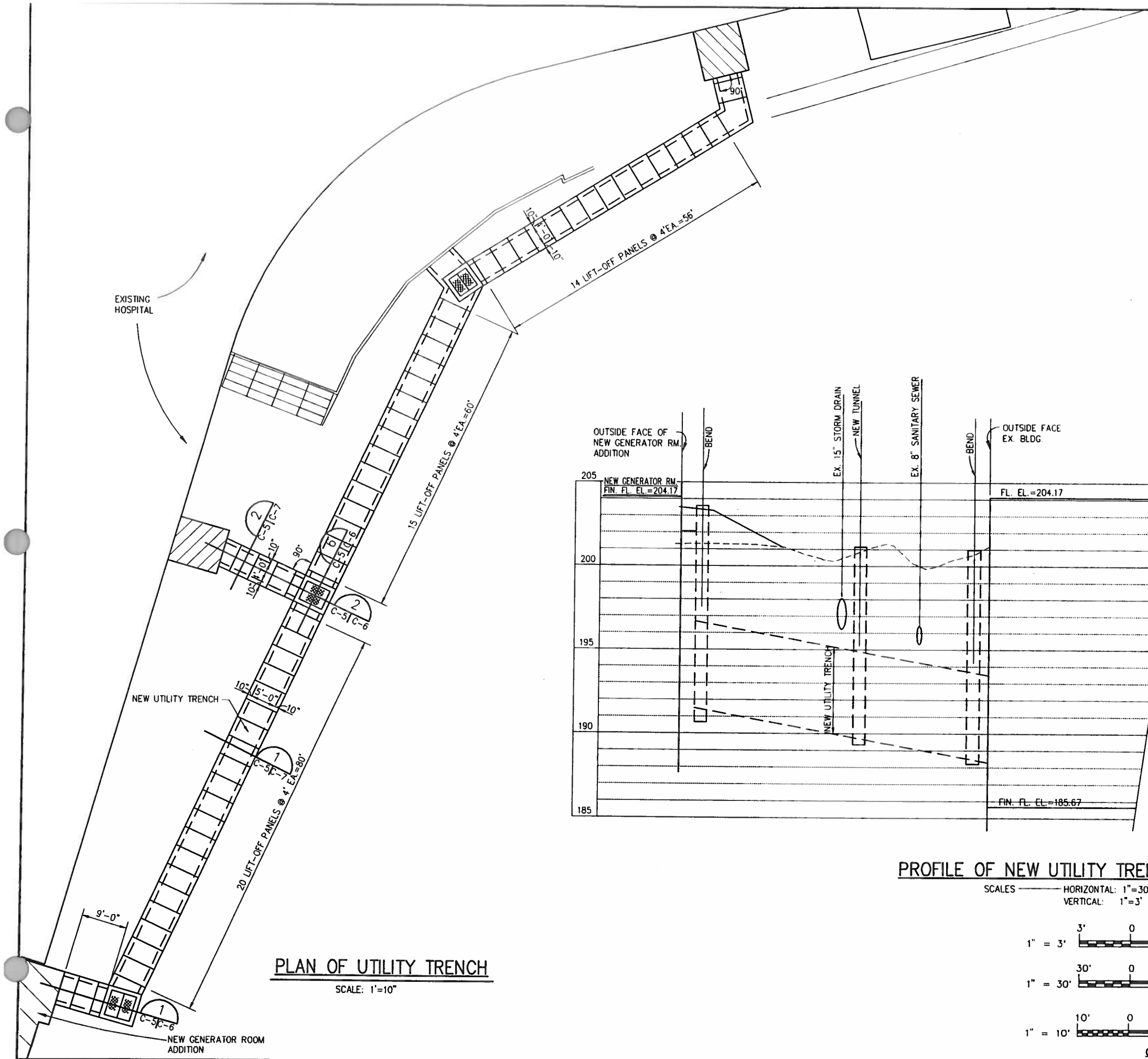

PLAN OF UTILITY TRENCH

SCALE: 1'=10"

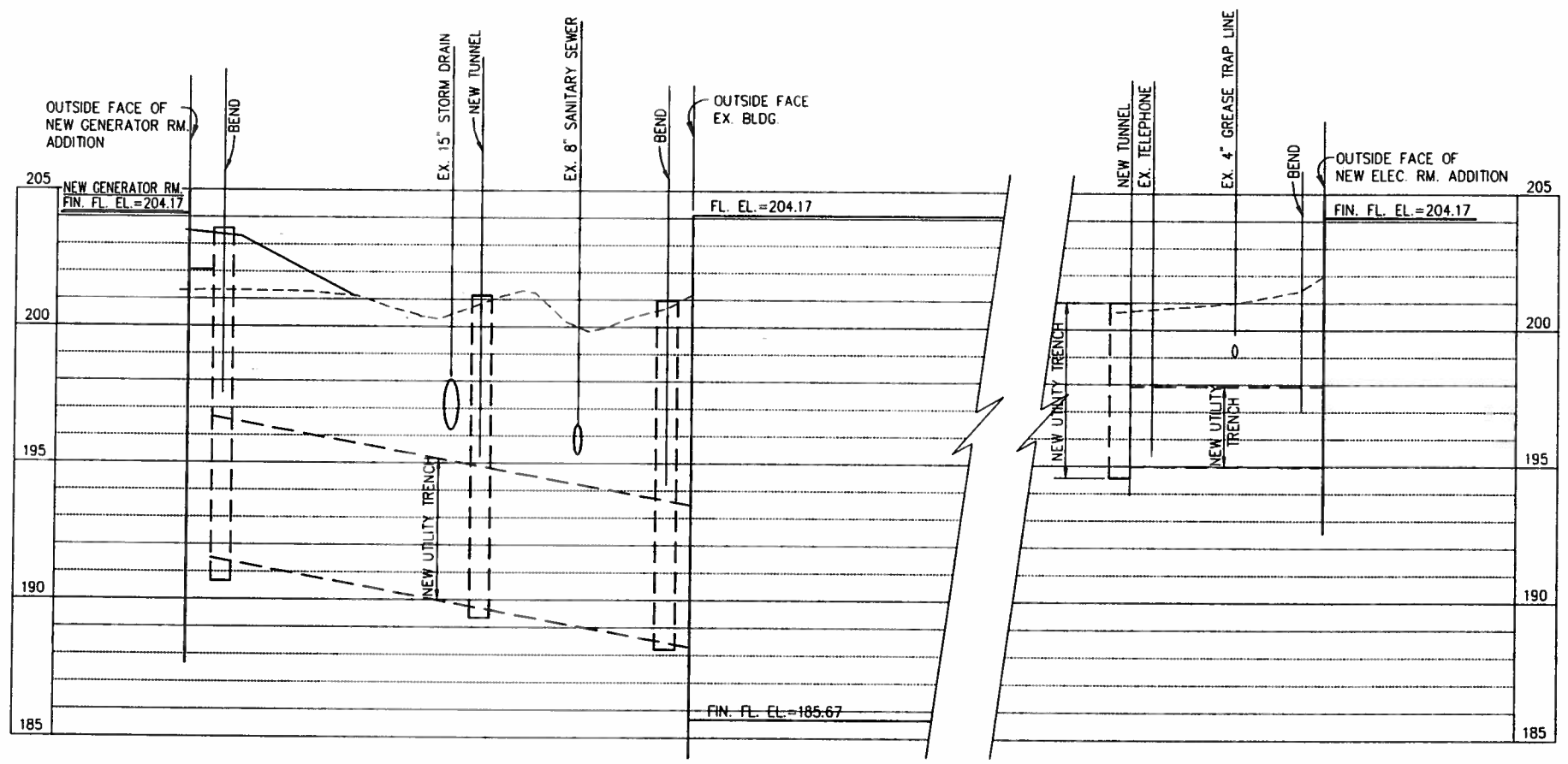

PROFILE OF NEW UTILITY TRENCH

SCALES ——— HORIZONTAL: 1"=30'
VERTICAL: 1"=3'

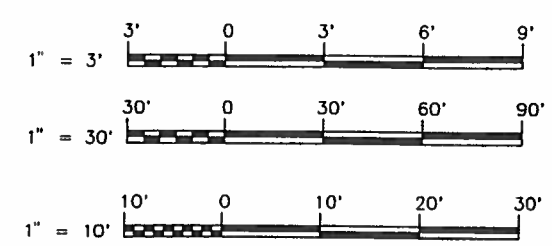

GRAPHIC SCALES

SHERLOCK, SMITH & ADAMS, INC.
ARCHITECTS – ENGINEERS
MONTGOMERY, ALABAMA

U.S. NAVAL STATION ROOSEVELT ROADS, P.R.
REPAIRS TO NAVAL HOSPITAL
PLAN OF UTILITY TRENCH

CONSTR. CONTR. NO.	SPECIFICATION NO.	HAVFAC DRWG. NO.	TF NO. XXXXX
XXXXX	XXXXX	XXXXX	SHEET ? OF ??

PLATE NO. C-5

SEAL AREA

ENG. DIV. DIR.: DATE:
SATISFACTORY TO: DATE:

DATE	REVISION DESCRIPTION

NAVAL FACILITIES ENGINEERING COMMAND
DEPARTMENT OF THE NAVY
NAVY PUBLIC WORKS CENTER, JACKSONVILLE, FL
U.S. NAVAL STATION ROOSEVELT ROADS, P.R.
REPAIRS TO NAVAL HOSPITAL
PLAN OF UTILITY TRENCH

PWC # xxxxx

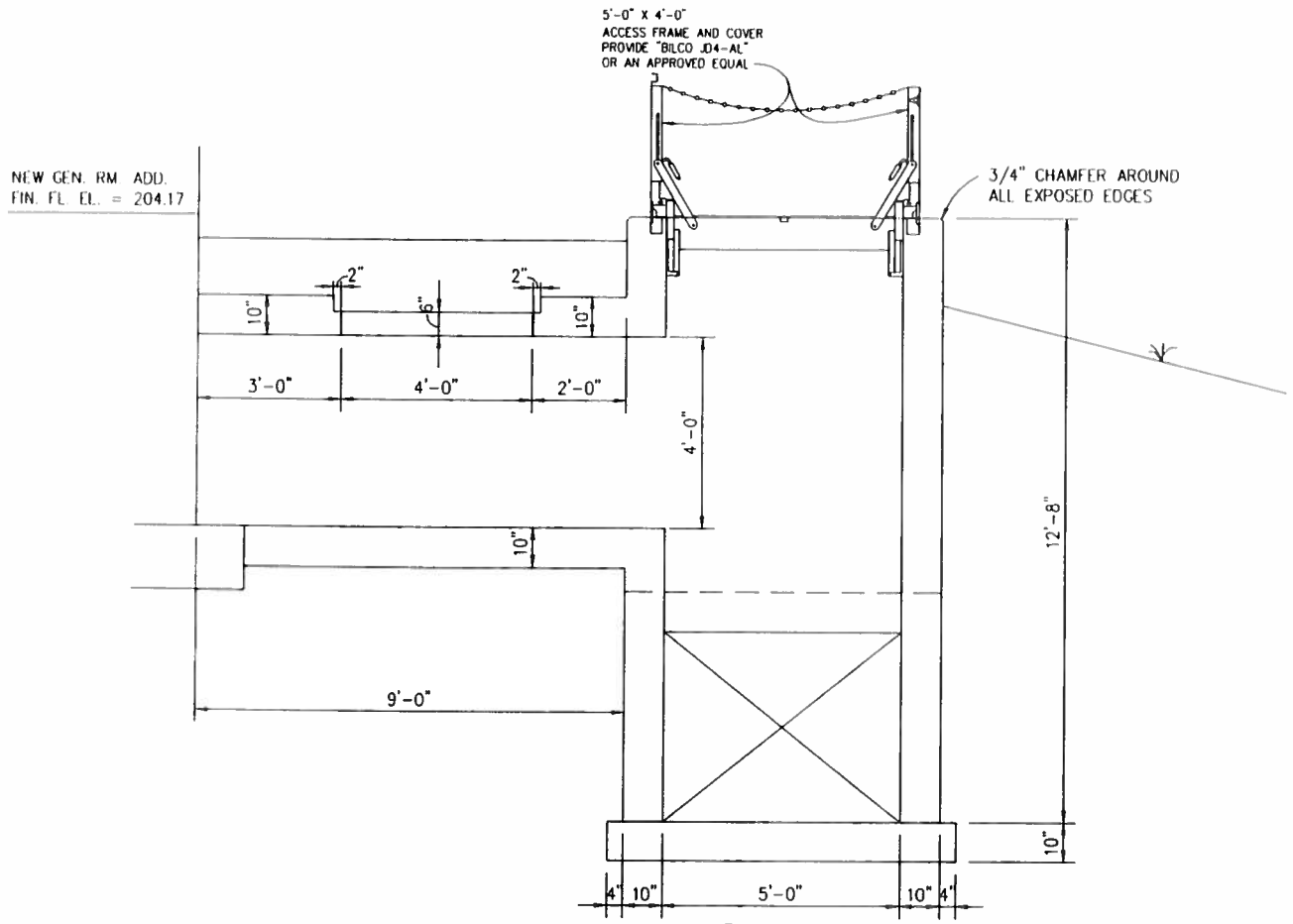

SECTION @ GEN. RM. ADD. 1 C-5|C-6
SCALE: 1/2"=1'-0"

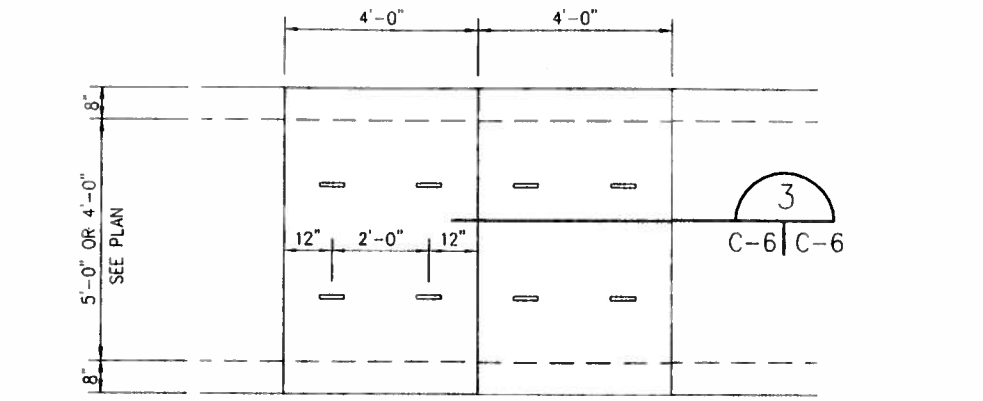

PLAN OF LIFT-OFF COVERS
SCALE: 1/2"=1'-0"

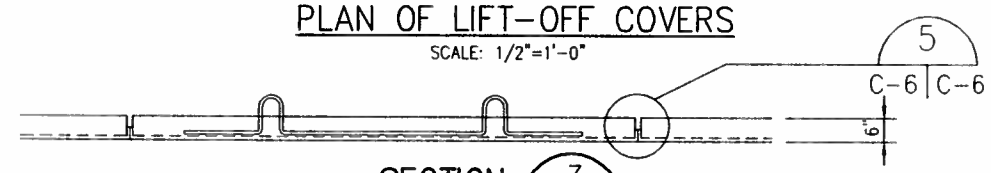

SECTION 3 C-6|C-6 C-7
SCALE: 3/4"=1'-0"

DETAIL 4 C-7|C-6
SCALE: 3"=1'-0"

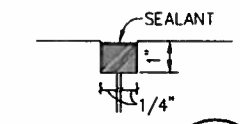

DETAIL 5 C-6|C-6
SCALE: 3"=1'-0"

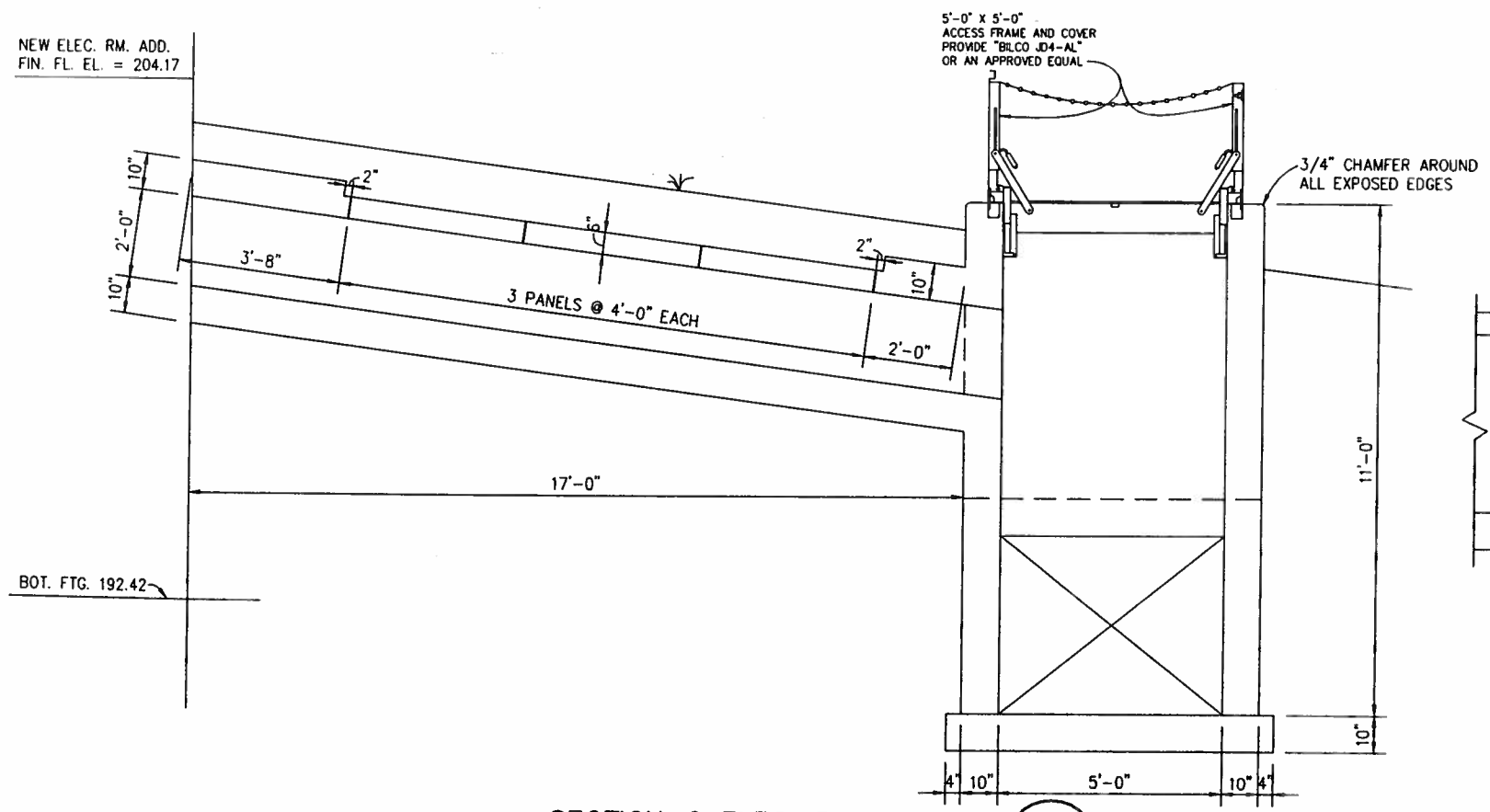

SECTION @ ELEC. RM. ADD. 2 C-5|C-6
SCALE: 1/2"=1'-0"

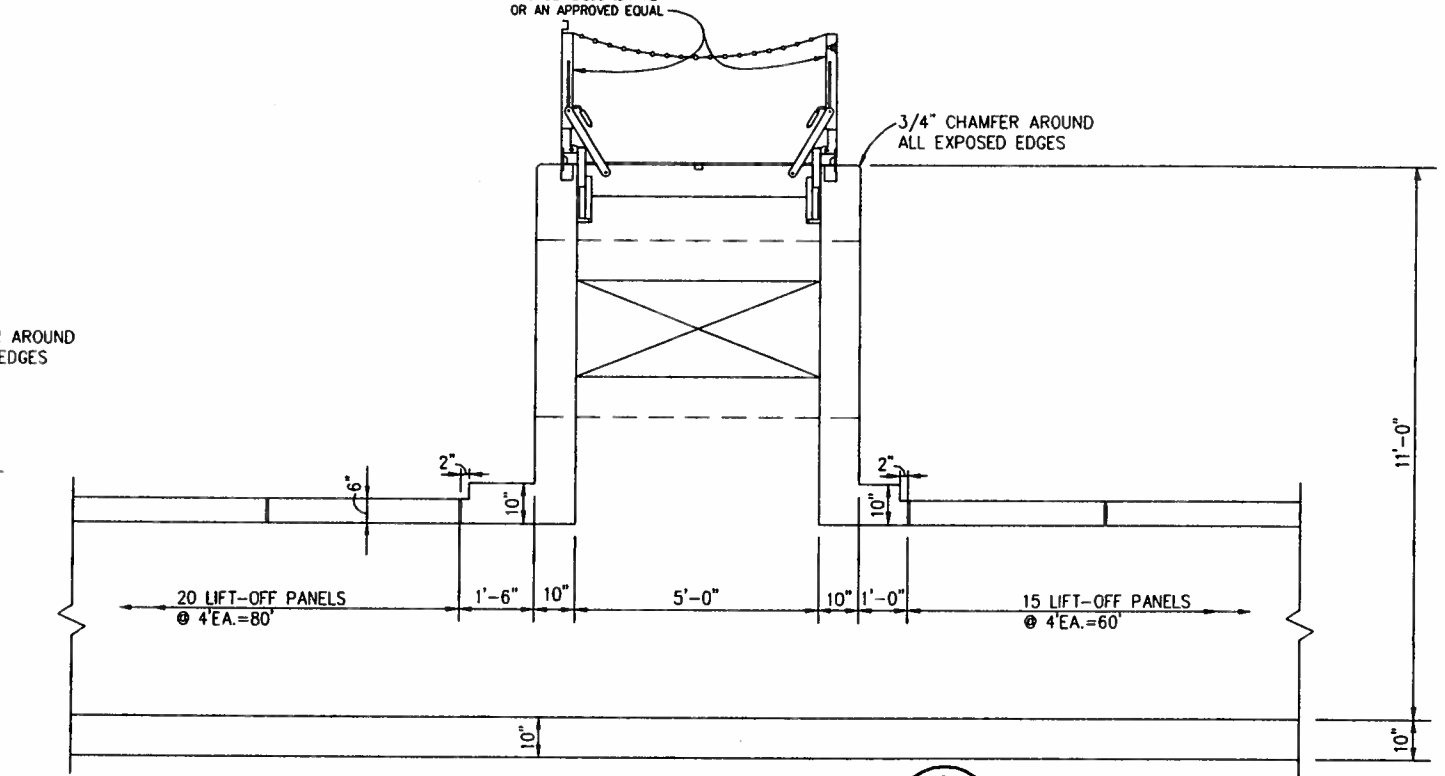

SECTION @ ELEC. RM. ADD. 6 C-5|C-6

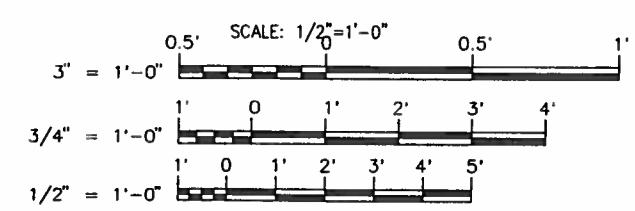

GRAPHIC SCALES

SHERLOCK, SMITH & ADAMS, INC.
ARCHITECTS – ENGINEERS
MONTGOMERY, ALABAMA

U.S. NAVAL STATION ROOSEVELT ROADS, P.R.
REPAIRS TO NAVAL HOSPITAL
DETAILS

CONSTR. CONTR. NO.	SPECIFICATION NO.	NAVFAC DRWG. NO.	TF NO. XXXXX
XXXXX	XXXXX	XXXXX	SHEET ? OF ??

SEAL AREA

ENG. DIV. DIR: DATE
SATISFACTORY TO: DATE

DATE	REVISION DESCRIPTION

NAVAL FACILITIES ENGINEERING COMMAND
DEPARTMENT OF THE NAVY
NAVY PUBLIC WORKS CENTER, JACKSONVILLE, FL
U.S. NAVAL STATION ROOSEVELT ROADS, P.R.
REPAIRS TO NAVAL HOSPITAL
DETAILS

PLATE NO.
C-6

PWC # XXXXX