

Appendix A.c: Existing Building Assessment

Appendix A.c

Existing Building Assessment

Building Evaluation Criteria

The building evaluation criteria were developed to aid in the analysis of the existing conditions assessment of the buildings and structures on the US Naval Station Roosevelt Roads. An initial site analysis resulted in a division of the Base into 8 distinct Zones. Each zone is distinguished both by location and overall usage. Further analysis of the facilities resulted in categorization and assessment of each facility based on qualitative and quantitative criteria. The most important of these include:

- Construction Type: Concrete masonry, metal or wood
- Building Type: Based on usage
- General Condition: Very Good to Poor
- Building Value: High to Low
- Adaptive Re-use: Highly to Poorly Adaptable
- Area: in Square Feet (SF)
- Facility Number: assigned by the Navy
- Year of Construction
- Number of Stories
- Facility Name: assigned by the Navy
- View: rated 0 to 3 with 3 being the most desirable views
- Operationally Significant: Yes or No

While some of these criteria are self-evident others require judgments to be made by the evaluation team. The more significant of these criteria are described further on the following pages.

Zones

Historically, the facilities were developed in distinct building campaigns that supported the expansion of military operations at Roosevelt Roads. Seventy-five percent (75%) of the buildings and structures were built before 1960. For the purpose of our analysis we divided the Base into eight (8) geographic zones with corresponding sub-zones, representing distinct groupings or land uses on the Base.

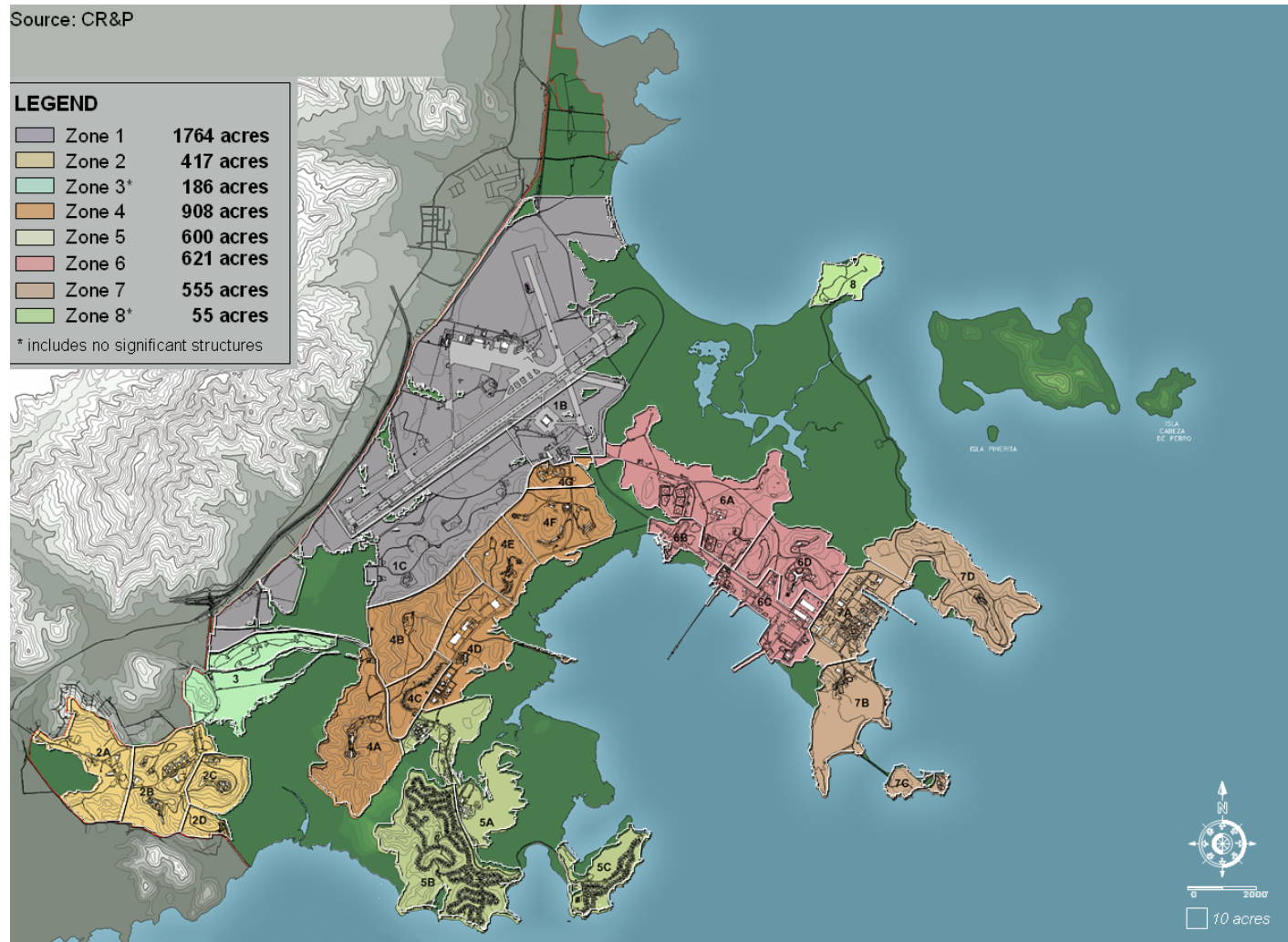


Figure C.1
Study Zones

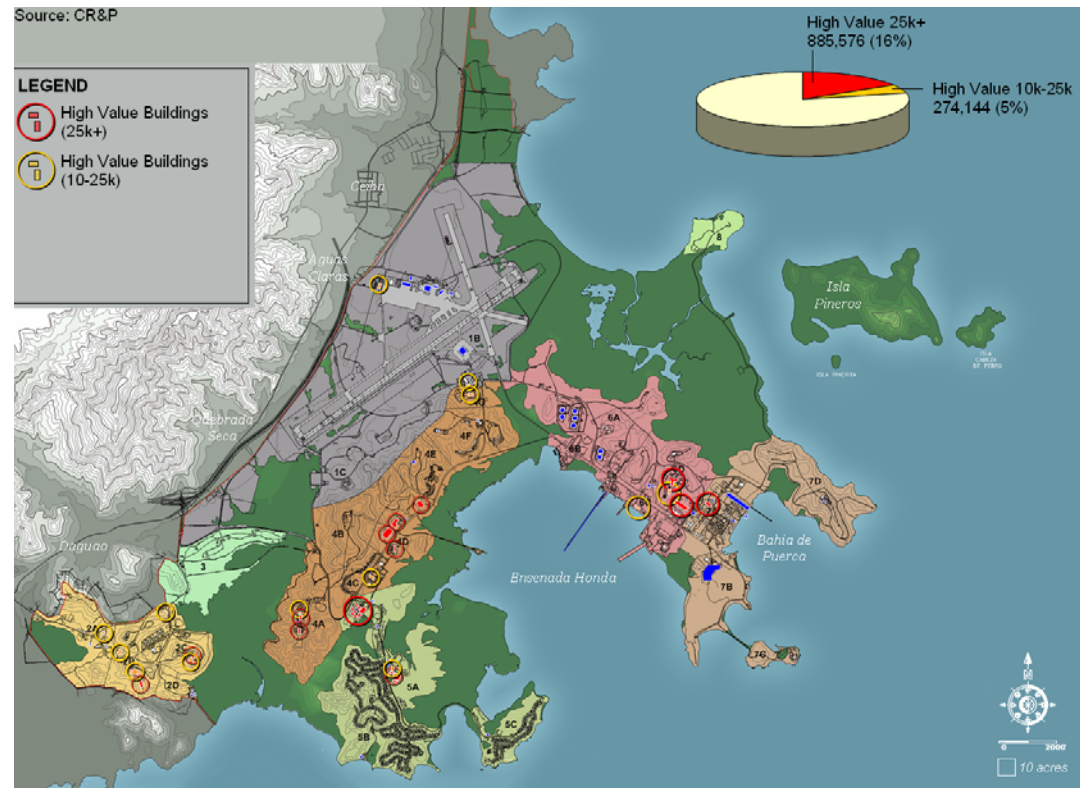
Source: CRP

Building Type

Each building and facility was categorized by type in accordance with the Building Use and Occupancy Classifications of the 2003 edition of the International Building Code (IBC). The IBC was chosen because the United States Government recently adopted the IBC for all of its facilities. Military, Educational and Recreational use categories were added to supplement the IBC designations in order to provide a fine grain description of the existing facilities.

Figure C.2
High Value
Buildings

Source: CRP



Building Value

High Value: Facilities categorized as High Value were sited on the base map. High Value facilities include those that offer a significant use or adaptive re-use opportunities in their current location, or, in the case of residential buildings, are over 3,000 SF and have been recently renovated. Due to their significant value, retention of high value facilities should be given careful consideration in any future re-use plans.

Some of the infrastructure facilities serve Base-wide or multi-zone areas. However, it should be noted that even some of these facilities could easily be adapted to serve individual zones or sub-zones in the future without compromising the overall base infrastructure. Facilities related to the airport include the air traffic support buildings, aircraft maintenance, fuel storage facilities, cargo handling facilities and the fuel pier. Facilities related to the seaport include the support buildings required to maintain the vessels and the fuel storage facilities. The berthing piers and bulkheads are not considered as operationally significant since they would require modifications to accommodate recreation or civilian commercial vessels

Summary of Facility Assets

The team performed on-site visual assessment of NSRR facilities during an extensive four-day inspection on February 24-27, 2004. Sources for this study include the Consultant Team review of the following reports and construction documents provided by the Navy.

- Navy's NSRR Buildings and Structures 110503;
- NSRR Super Map;
- LawGibb Group NSRR Architectural Resources Inventory and Evaluation Study, June 8 2001;
- Various construction documents and information provided by the Navy's on-site personnel.

Overview of Existing Facilities

There are over 1,600 listed facilities including buildings and other structures at Roosevelt Roads comprising more than 5,800,000 square feet (SF). Buildings range in size from the largest—the Public Works Building at 120,640 SF, to the smallest—a 64 SF utility building. The average building size is 3,600 SF.

Of the approximate 5,800,000 SF of listed facilities nearly 7%, or 399,069 SF, are deemed to be "Operationally Significant" and are essential to the on-going operation of NSRR's existing infrastructure, its port and its airport.

These include such facilities as the fuel pier, the main hangar at the airport, jet fuel tanks, the sewage treatment plants, etc.

Another 600,237 SF of listed facilities are "Unconfirmed" at this time with respect to condition, use or location resulting from inconsistencies or omissions from the reference data provided by NSRR. This will require additional time and research to resolve and is outside of the scope of this effort.

Net Square Footage Allocations

The Net Square Footage of built facilities that we will consistently reference totals 4,856,296 SF. This Net Square Footage derives from the total of approximately 5,800,000 SF and excludes those facilities identified as "Operationally Significant" (399,069SF) or "Unconfirmed" (600,237 SF).

In broad terms the general use of the facilities breaks down as follows:

- There are more than 801 Residential buildings including single and small scale multi-family dwellings, apartment houses and a hotel. These buildings comprise 2,417,010 SF, or 50% of the net square footage.
- There are also facilities in use as commercial, retail, offices and industrial facilities. These approximate 1,225,000 SF in area, or 25% of the net square footage.
- Educational, institutional and public amenity purpose buildings comprise 370,000 SF or 8% of the net square footage; and
- Storage structures (both in permanent structures or metal buildings) comprise 541,621 SF and represent slightly more than 11% of the net square footage.
- The remaining square footage serves municipal, utilitarian, military or open space recreational functions and comprises approximately 302,700 SF, or 6% of the total.

Table C.1
Tabular Summary
of Facility Square
Footages

Total Facilities	5,800,000 SF	
<i>Less Operationally Significant</i>	<i>-399,069 (400,000 SF)</i>	
Subtotal	5,400,000 SF	
<i>Less Unconfirmed</i>	<i>-600,237 SF</i>	
Facilities Net Square Footage Subtotal	4,856,296 SF	
Facility Type	Net Square Footages	Percent of Total
<i>Residential</i>	<i>2,417,010 SF</i>	<i>49.77%</i>
<i>Business</i>	<i>500,548 SF</i>	<i>10.31%</i>
<i>Industrial</i>	<i>459,293 SF</i>	<i>9.46%</i>
<i>Storage</i>	<i>434,998 SF</i>	<i>8.96%</i>
<i>Retail</i>	<i>189,543 SF</i>	<i>3.90%</i>
<i>Recreation</i>	<i>185,864 SF</i>	<i>3.83%</i>
<i>Educational</i>	<i>182,125 SF</i>	<i>3.75%</i>
<i>Institutional</i>	<i>142,717 SF</i>	<i>2.94%</i>
<i>Assembly</i>	<i>120,724 SF</i>	<i>2.49%</i>
<i>High Hazard</i>	<i>106,623 SF</i>	<i>2.20%</i>
<i>Utility</i>	<i>74,339 SF</i>	<i>1.53%</i>
<i>Municipal</i>	<i>21,395 SF</i>	<i>0.44%</i>
<i>Military</i>	<i>21,117 SF</i>	<i>0.43%</i>
Subtotal	4,856,296 SF	100%

Facilities Assessment

With a few exceptions, the prevailing condition of the existing facilities at NSRR is good. This may be attributable to the degree of maintenance provided over the years by a combination of Navy personnel and civilian employees.

There are a number of newly constructed facilities at NSRR that have just been completed but never occupied. These include a new office building and a new barracks for the Navy Seals. Another project just nearing completion is the new BEQ (Bachelors and Enlisted Quarters) residential facility.

In addition, a number of facilities have been recently renovated. These include the Navy Exchange, the Hospital, the Commissary, and a number of single family residential buildings.

With consistency, most facilities at the base were sited, designed and constructed for functionality and lack any sense of specific aesthetic quality or architectural style. Similarly, their access, siting and open space are absent any landscape design.

A number of buildings were scheduled for renovation or gutted in anticipation of an imminent renovation. They remain in that unusable condition.

Numerous buildings, particularly some of the older metal storage buildings, are obsolete or deteriorated and are candidates for removal.




Figure C.5
BEQ Apartments

Notes by Selected Facility Type

Residential: Existing housing stock at NSRR includes 801 single and multi-family residential facilities comprising 2,417,010 SF.

Of those, 676 are single family dwellings comprising 1,233,185 SF, or 51% of the total residential building area. The majority of single family houses are small, concrete block structures with punched windows and low-sloped built-up roofs and range in size from 1,600 to 2,000 SF. Larger single family structures, typically allocated as officer's housing, are similar in style and approach 3,000 SF. Of the 676 single family dwellings, 319 have been recently renovated.

Another 98 buildings consist of small multi-family dwellings designed to accommodate 2 to 8 families. These comprise 474,000 SF, or 20% of the total residential area.

The remaining 29% of the residential area is made up of 27 Large Scale Multi-family or Lodging buildings, comprising 710,000 SF.

Operationally Significant: Facilities in this category include those necessary for basic infrastructure and utilities, airport operation and port usage. Excluding Pier 3, there are 113 Operationally Significant structures on the Base comprising 399,000 SF. This amounts to 7% of the total built area for the Base and about 7% of the total number of facilities.

High Value Facilities: Buildings and structures in this category include those that are necessary to support utility or port infrastructure, offer a significant public amenity in their current location (e.g. hospital) or, in the case of residential buildings, have been recently renovated.

This category includes many small structures. Excluding facilities under 3,000 SF in area, there are a total of 116 High Value structures totaling 1,700,000 SF in area. This is approximately 29% of the 5,800,000 SF total built area on the Base.

In terms of size breakdown of the High Value facilities there is 933,000 SF in facilities over 25,000 SF, 335,000 SF in facilities between 10,000 SF and 25,000 SF in area and 401,000 SF in facilities between 3,000 SF and 10,000 SF in area.

Figure C.6
Single Family
Dwelling



Figure C.7
Operationally
Significant Seaport



Figure C.8
Facility distribution
by building type

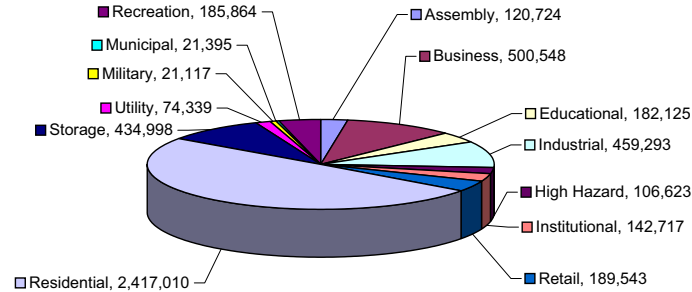


Figure C.9
Facility distribution
by building type

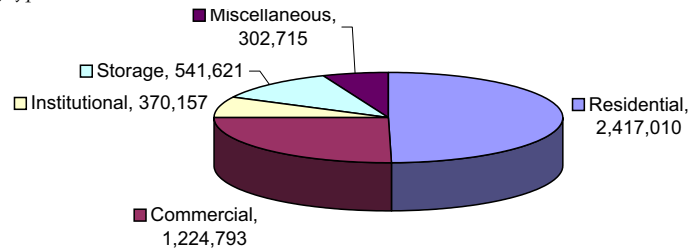


Figure C.10
Residential
building type
distribution

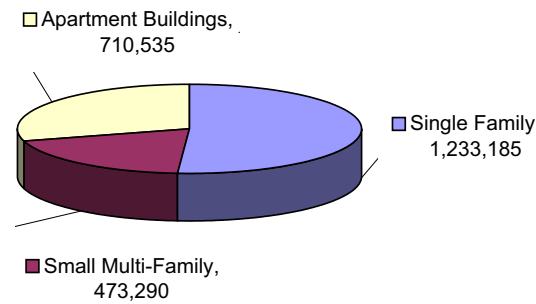


Figure C.11
Facility distribution
by general usage
(SF)

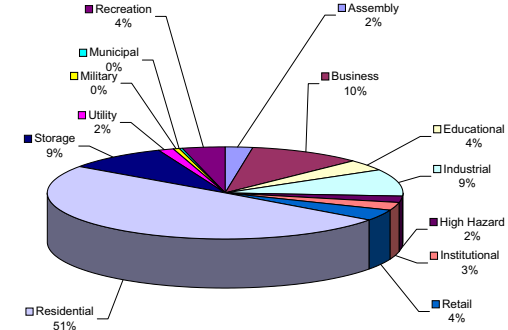


Figure C.12
Facility distribution
by general usage
(percentage of
net SF)

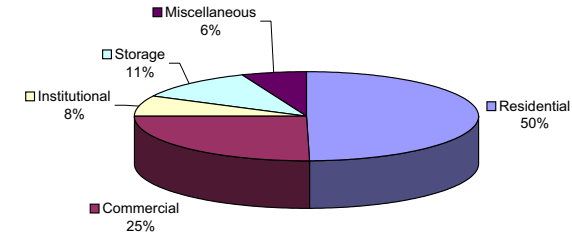
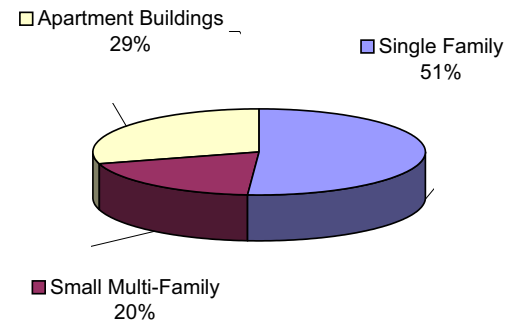










Figure C.13
Residential
building type
distribution
percentage



Building Size

Naval Station Roosevelt Roads Buildings and Structures Assessment by Building Size

LEGEND

Zones	Construction Type
 Zone 1	C Concrete / Concrete Block
 Zone 2	M Metal
 Zone 3	W Wood
 Zone 4	
 Zone 5	P Permanent
 Zone 6	S Semi-Permanent
 Zone 7	T Temporary
 Zone 8	

General Condition

VG	Very Good
G	Good
F	Fair
P	Poor

Building Value

H	High
M	Medium
L	Low

Adaptive Re-use

HA	Highly Adaptive
FA	Fairly Adaptive
PA	Poorly Adaptive
NA	Not Adaptive

Recent Renovation

Y	Yes
N	No

View

0	None
1	Some
2	Good
3	Best

Operationally Significant

Y	Yes
N	No

SUMMARY

Building Type - International Building Code 2003 - Use and Occupancy Classification		Square Footage by Building Type	No. of Facilities
Assembly	Theaters, Restaurants and Churches	120,724	14
Business	Airport, Post Offices, Radio and TV Stations	500,548	53
Educational	K thru 12 Schools and Day Care Facilities	182,125	6
Industrial	Factories, Manufacturing and Assembly	459,293	39
High Hazard	Storage of Hazardous Materials and Explosives	106,623	57
Institutional	Assisted Living Quarters, Hospitals and Correctional Facilities	142,717	3
Retail (Mercantile)	Department Stores, Markets and Fuel Stations	189,543	4
Residential	Hotels, Apartment Buildings and Single Family Houses	2,417,010	801
Storage	Repair and Storage Facilities	434,998	84
Utility	Aircraft hangars, carports and towers	74,339	28
Military	Supports military operations	21,117	12
Municipal	Infrastructure supporting facilities	21,395	2
Recreation	Residential recreation	185,864	48
Total Square Footage		4,856,296	1151 Total
Unconfirmed Facilities		600,237	392
No. of High Value Bldgs.		Building Size Square Footage Calculations	
14		885,576	25K and above for High Value Buildings and Structures
18		274,144	10K to 25K for High Value Buildings and Structures
71		347,477	3K to 10K for High Value Buildings and Structures
		1,507,197	Total SF of High Value Buildings and Structures over 3K sf
103		Total number of High Value Buildings over 3K sf	

Sources :

Buildings and Structures Inventory - Excel File: *NSRR Bldgs and Struct 110503* is the base information used to compile the list of facilities

AutoCADD drawing: *NSRR super-map-Prenew-xref* is the base drawing used to locate the buildings within the zones and sub-zones

LawGibb Group *NSRR Architectural Resources Inventory and Evaluation Study* dated June 8, 2001 was used to formulate base existing conditions of each of the catalogued structures

Various Construction Documents and other information provided by the Navy's on-site personnel.

An extensive visual assessment of the facilities by the design team was conducted during a four-day site visit between February 24-27, 2004

Roosevelt Roads Reuse Plan: Site, Context, & Market Conditions Appendix A.c

Zone	Subzone	Const. Type	Bldg. Type	Gen. Condition	Bldg Value	Adapt. Re-use	Recent Renov.	Area in s.f.	Facility No.	Year Built	Story	Facility Name	View	Oper. Sign	Comments
2 B	C	Assembly	VG	H	FA			19,760	1687	1969	1	GYMNASIUM/FITNESS CENTER	0	N	Excellent Outdoor Pool
4 F	C	Assembly	G	M	FA			14,430	1808	1976	1	ENLISTED MEN'S DINING HALL		N	
2 B	C	Assembly	VG	H	PA			13,374	729	1960	2	FINNIGANS OFFICERS CLUB HARBOR	2	N	
6 D	C	Assembly	VG	H	FA	Y		13,350	1684	1969	1	LIGHTS/CROSSROADS	3	N	Restaurant
4 D	C	Assembly	G	M	FA	N		11,856	2337	1993	1	CHAPEL		N	
2 B	C	Assembly	G	H	PA			10,060	629	1957	1	THEATRE	0	N	Plays 1st Run Movies
7 A	M	Assembly	F	L	HA	N		9,600	3046	1969	1	EM DINING FACILITY		N	
4 F	C	Assembly	G	M	FA			7,710	206	1957	1	BASE LIBRARY	1	N	Converted to EM Club 1990
7 A	C	Assembly	P	M	HA	N		6,275	3034	1969	1	EM CLUB		N	Duplicate Bldg #
3	P	Assembly	G	M	PA			5,420	1211	1968	1	GOLF CLUB HOUSE	0	N	Addition 1996
5 B	C	Assembly	G	L	FA			5,029	1811	1977	1	COMMUNITY CENTER		N	
6 B	C/W	Assembly	P	L	FA			1,600	1715	1972	1	FLEET REC PARK	1	N	
6 B	C/W	Assembly	G	L	FA			1,300	1724	1972	1	YACHT CLUB	1	N	
7 A	M	Assembly	G	L	HA	N		960	3023	1969	1	CHAPEL	3	N	
4 A	C	Business	VG	H	HA			46,318	386	1962	3	AFWR HDQTRS NAVY EXCHANGE	2	N	Admin Offices- Communication
4 D	C/M	Business	G	H	FA	Y		43,688	1970	1979	1	COMPLEX COMM. OPERATIONS	0	N	Town Center Building
4 A	C	Business	VG	H	PA	Y		35,783	1817	1978	2	BUILDING NAVY FORCES REGION	2	N	Base Communications
2 C	C	Business	VG	H	FA			33,675	598	1962	2	SOCOM	2	N	Admin. Offices
6 C	C	Business	G	M	FA			24,864	1205	1968	2	NAVSTARR QTRDECK/SUPP/ADP	1	N	Admin. Offices
4 D	C/M	Business	G	M	PA	Y		23,690	2035	1984	1	CARIBBEAN LANES/BOWLING ALLEY	0	N	
4 A	C	Business	G	H	FA	N		22,011	2296	1989	3	ADMINISTRATIVE BLDG AFWTF		N	
2 B	C	Business	G	M	HA	N		19,200	2357	1994	2	MARCOR RSVE TRAINING BLDG		N	
1 B	C	Business	VG	H	FA			17,264	376	1959	2	WEAPONS DEPT		N	Admin. Offices
4 G	C/W	Business	VG	M	FA			16,290	202	1957	2	PERS SUPPT OFF/PASS OFFICE		N	Eligible for Historic Preservation
4 G	C/W	Business	VG	M	FA			16,290	203	1957	2	HRO/NAVOSH/NAVRES ADMIN OFF		N	Admin. Offices
4 G	C	Business	VG	H	FA			16,290	78	1957	2	NAVY RESERVE TRNG BLDG		N	Dorms converted into office
4 D	C	Business	G	M	FA	N		15,927	2339	1993	1	SERVICE STAMINI-MART		N	BLDG #INCLUDES SERVICE STATION
2 C	C	Business	G	H	FA			15,030	724	1959	3	NAVAL COMMUNICATIONS CENTER	2	N	Admin Offices- Communication
4 D	C	Business	G	M	HA	N		14,719	2338	1993	1	DENTAL CLINIC/NILSO		N	
2 A	C	Business	F	H	FA			12,652	519	1962	1	C-3/7TH SFG ADMIN HDQTRS.		N	Admin. Offices
7 B	C	Business	G	M		N		9,094	1685	1969	1	US CUSTOMS ENFORCEMENT	2	N	Admin. Offices
1 A	C	Business	G	H	HA	N		9,088	2343	1993	1	AVIATION SUPPT DIV BY B379		Y	
4 D	C	Business	G	H	HA	N		8,620	2202	1986	1	FAMILY SERVICES CENTER		N	
7 A	C	Business	G	M	HA	N		8,450	2334	1993	1	BOATHOUSE/MARINA		N	
7 A	C	Business	G	M	HA	N		8,000	2297	1990	1	ARMY RESERVES ADMIN & TRAINING CENTER	1	N	Square footage uncertain
6 C	M	Business	G	H	FA	Y		7,505	1759	1973	1	FLEET POST OFFICE PIER AREA	1	N	Renovated 2000
2 A	C	Business	G	M	FA			6,569	500	1959	2	US ARMY SOUTH	0	N	Admin. Offices
4 B	C	Business	G	M	NA			6,562	296	1944	1	TELEVISION STUDIO		N	Part of Base Communications

Roosevelt Roads Reuse Plan: Site, Context, & Market Conditions Appendix A.c

Zone	Subzone	Const. Type	Bldg. Type	Gen. Condition	Bldg Value	Adapt. Re-use	Recent Renov.	Area in s.f.	Facility No.	Year Built	Story	Facility Name	View	Oper. Sign	Comments
4 D		C	Business	G	M	FA	N	4,500	2313	1991	1	MCDONALD'S EXCHANGE LAUNDRY	1	N	
6 C		M	Business	G	M	HA		4,064	1795	1974	1	LIBERTY CENTER/ITT TRAVEL		N	Converted to Laundromat
6 C		M	Business	G	M	HA	Y	4,000	2024	1972	1	CPO "COUNTRY" RESTAURANT		N	
7 A		C	Business	G	L	HA	N	4,000	3191	1989	1	RESTAURANT	3	N	Square footage uncertain
7 A		C	Business	F	L	PA	N	3,700	29	1943	1	SEAL TEAM BUILDING	1	N	
5 A		C	Business	G	H	HA	N	3,676	2439	2000	1	NEW HOUSING WELCOME CENTER		N	tl. sf 28,889
2 B		C	Business	G	M	FA		3,240	502	1957	1	SECURITY ADMIN OFFICE	0	N	Admin. Offices
4 C		C	Business	G	M	NA		3,140	737	1959	1	NAVCOMMSTA BUILDING	0	N	Telecommunication Equip
4 G		P	Business	G	M	FA		3,000	2450	2000	1	WELLNESS CENTER		N	
7 A		M	Business	G	M	HA	N	3,000	2282	1988	1	CLASSRM/SUPP/OPRTN'L BLDG		N	
4 D		C	Business	G	M	HA	N	2,880	2336	1993	1	NFCU (CREDIT UNION)		N	
7 A		C	Business	G	L	HA	N	2,400	3015	1969	1	DISPENSARY/DENTAL	2	N	
4 A		P	Business	P	L	PA	N	2,002	664	1957	1	ROC SUPPORT BLDG. OPERATIONS/ENGINEERIN	1	N	Admin. Offices / Demolish
7 A		M	Business	G	L	HA	N	1,920	3016	1969	1	G CONF. ROOM/MAS. CHIEF/Q	2	N	
7 A		M	Business	G	L	HA	N	1,920	3017	1969	1	C&P&E	2	N	
7 A		S	Business	G	L	HA	N	1,920	3018	1969	1	ADMINISTRATION	2	N	Duplicate Bldg #
7 A		M	Business	G	L	HA	N	1,920	3019	1969	1	ADMIN/PHOTO. OFFICE	2	N	Duplicate Bldg #
2 B		C	Business	G	M	FA		1,679	501	1957	1	SECURITY ADMIN OFFICE	0	N	Admin. Offices
2 B		M	Business		M	HA	N	1,500	5000	2000	1	SOC SOUTH ADMIN BLDG	G	N	Square footage uncertain
2 B		M	Business		M	HA	N	1,500	5003	2000	1	SOC SOUTH ADMIN BLDG	G	N	Square footage uncertain
7 A		C	Business	G	M	HA	N	1,369	2430	1999	1	CONTROL BLD AT LANDFILL		N	
6 A		P	Business		L			1,011	64	1953	1	MESS HALL AND GALLEY		N	
6 A		C	Business	F	M	PA		1,000	1729	1971	1	OP LINK 11 (COMM BLDG)	0	N	Base Communications Network
7 A		M	Business	G	M	HA	N	960	3168	1986	1	CB LANT DET OFFICE	2	N	
6 C		M	Business	G	L	HA	N	960	3022	1969	1	CHARLIE COMPANY OFFICE	3	N	Duplicate Bldg #
6 C		M	Business	G	L	HA	N	960	3020	1969	1	POST OFFICE/BARBER		N	
6 A		C	Business	F	M	NA		380	242	1959	1	SHOP/OFFI RADIO X-MTR GEN PL-LINK		N	Part of Base Communications
6 A		M	Business	G	H	HA	N	238	31	1945	1	11 OFFICE @ ROBC	0	N	
4 B		C	Business	F	M	PA		130	1703	1970	1	AM RADIO TRANSMITTER	2	N	Base Communications Network
5 A		C	Educational	G	H	FA	Y	85,280	2085	1986	1	ELEMENTARY SCHOOL	1	N	
5 A		C	Educational	G	H	FA	Y	52,255	2200	1960	1	ACSS HIGH SCHOOL	1	N	25K and above
4 D		C	Educational	G	H	FA	N	17,807	2362	1994	1	CHILD DEV CENTER/PLAYGROUND		N	tl. sf 155,342
5 A		C	Educational	G	H	PA	N	13,769	2295	1988	1	HIGH SCHOOL GYMNASIUM	1	N	10K to 25K tl. sf 13,769
5 A		C	Educational	F	M	FA	N	7,918	886	1960	2	NAVY CAMPUS	0	N	Residence Hall Conversion
5 A		C	Educational	F	M	FA	N	5,096	887	1960	2	NAVY COLLEGE	0	N	Residence Hall Conversion
7 B		C	High Hazard	P	L	NA	N	24,500	38	1944	1	HAZD WASTE STGE	0	N	Asbestos Contamination/Eligible for Hist Pres
1 C		C	High Hazard	P	L	NA		13,806	207	1943	1	WEAPONS INERT STOREHOUSE		N	Weapons Storage
7 A		C	High Hazard	F	L	FA	N	13,086	30	1943	1	EOD OPNS BLDG	0	N	Stores disposed explosives
1 C		C	High Hazard	F	L	FA		8,000	303	1964	1	STGE/O/STORMC		N	Weapons Storage
7 A		C	High Hazard	F	L	FA	N	4,517	30	1944	2	RESTAURANT @ ROBC	0	N	Stores disposed explosives
1 C		C	High Hazard	F	L	FA		4,000	300	1943	1	SMALL ARMS/PYROTECH MAGAZINE		N	Weapons Storage
1 C		C	High Hazard	F	L	FA		4,000	300	1964	1	SEA CADET BLDG.		N	Weapons Storage
1 C		C	High Hazard	F	L	FA		4,000	302	1943	0	MAGAZINE/1Y3/		N	Weapons Storage
1 C		C	High Hazard	F	L	FA		3,111	303	1943	0	MAGAZINE/124/		N	Weapons Storage

Roosevelt Roads Reuse Plan: Site, Context, & Market Conditions Appendix A.c

Zone	Subzone	Const. Type	Bldg. Type	Gen. Condition	Bldg Value	Adapt. Re-use	Recent Renov.	Area in s.f.	Facility No.	Year Built	Story	Facility Name	View	Oper. Sign	Comments
6 D		C	High Hazard	G	L	FA	N	2,501	2034	1983	1	PEST CONTROL BUILDING/PESTICIDE STORAGE		N	
1 B		C	High Hazard	G	H	FA	N	2,303	2365	1994	1	FLAMM SUPP STGE BY B860		N	
1 C		C	High Hazard	F	L	FA		1,431	384	1958	0	HIGH EXPLOSIVES MAGAZINE		N	Weapons Storage
1 C		C	High Hazard	F	L	FA		1,404	311	1943	0	HIGH EXPLOSIVE MAGAZINE		N	Weapons Storage
1 C		C	High Hazard	F	L	FA		1,404	312	1943	0	HIGH EXPLOSIVES MAGAZINES		N	Weapons Storage
1 C		C	High Hazard	F	L	FA		1,404	313	1943	0	HIGH EXPLOSIVES MAGAZINE		N	Weapons Storage
1 C		C	High Hazard	G	L	PA		1,404	1681	1969	0	MAGAZINE	0	N	Weapons Storage
1 C		C	High Hazard	G	L	PA		1,404	1682	1969	0	MAGAZINE	0	N	Weapons Storage
4 A		M/C	High Hazard	F	L	PA		1,200	764	1962	0	MAGAZINE - 7NC5	0	N	Store Inert Ordinance
4 A		M/C	High Hazard	F	L	PA		1,200	765	1962	1	MAGAZINE - 7NC6	0	N	Store Inert Ordinance
4 A		M/C	High Hazard	F	L	PA		1,200	766	1962	0	MAGAZINE - 7NC7	0	N	Store Inert Ordinance
1 D		C	High Hazard	F	L	FA		1,134	314	1943	0	HIGH EXPLOSIVES MAGAZINES		N	Weapons Storage
4 A		C	High Hazard	F	L	FA		1,000	358	1943	0	PYROTECHNIC MAGAZINE		N	Weapons Storage
4 A		C	High Hazard	F	L	FA		1,000	359	1943	0	PYROTECHNIC MAGAZINE		N	Weapons Storage
4 A		C	High Hazard	F	L	FA		1,000	360	1943	0	RI		N	Weapons Storage
1 C		M	High Hazard	G	L	NA	N	720	T11	1969	0	JET BOOSTER OPEN AMMUNITION STORAGE PAD	0	N	
1 B		M	High Hazard	G	L	PA	N	600	2366	1994	1	FLAM SUPP STGE BY B-860		N	
7 B		C	High Hazard	G	L	PA	N	550	2086	1985	1	FLAM LIQD STGE BLDG BY SUROP		N	
7 A		C	High Hazard	G	M	FA	N	503	2434	1999	1	BIOMED WASTE STGE/STRLZTN		N	Medical Waste Facility
7 A		C	High Hazard	F	L	NA		455	111	1954	1	DOPE-THINNER WAREHOUSE		N	
6 A		M	High Hazard	G	L	FA	N	400	2009	1981	1	DRMO FLAMMABLE STORAGE		N	
1 B		C	High Hazard	P	L	FA		400	255	1962	1	GARBAGE HOUSE		N	Weapons Storage
7 A		C	High Hazard	F	L	FA	N	324	3152	1983	1	PEST CONTROL BUILDING	1	N	
1 C		C	High Hazard	F	L	FA		308	301	1943	0	MAGAZINE/3HT4/		N	Weapons Storage
1 B		C	High Hazard	P	L	FA		308	255	1949	1	OPERATIONAL STORAGE		N	Weapons Storage
7 A		C	High Hazard	F	H	FA	N	231	3158	1983	1	A CO. BATTERY CHARGE FAC	1	N	
1 C		C	High Hazard	F	L	FA		187	305	1943	0	FUSE-DETONATOR MAGAZINE		N	Weapons Storage
1 C		C	High Hazard	F	L	FA		187	306	1943	0	FUSE-DETONATOR MAGAZINE		N	Weapons Storage
1 C		C	High Hazard	F	L	FA		187	307	1943	0	FUSE-DETONATOR MAGAZINE		N	Weapons Storage
1 C		C	High Hazard	F	L	FA		187	308	1943	0	FUSE-DETONATOR MAGAZINE		N	Weapons Storage
1 C		C	High Hazard	F	L	FA		187	309	1943	0	FUSE-DETONATOR MAGAZINE		N	Weapons Storage
1 C		C	High Hazard	F	L	FA		187	310	1943	0	FUSE-DETONATOR MAGAZINE		N	Weapons Storage
1 C		C	High Hazard	G	L	PA		63	1665	1967	0	READY ISSUE MAG	0	N	Weapons Storage
1 C		C	High Hazard	G	L	PA		63	1666	1967	0	READY ISSUE MAG	0	N	Weapons Storage
1 C		C	High Hazard	G	L	PA		63	1667	1967	0	READY ISSUE MAG	0	N	Weapons Storage
1 C		C	High Hazard	G	L	PA		63	1668	1967	0	READY ISSUE MAG	0	N	Weapons Storage
1 C		C	High Hazard	G	L	NA	N	63	RSL-4	1967	1	READY ISSUE MAG	0	N	
1 C		C	High Hazard	G	L	NA	N	63	RSL-5	1967	1	READY ISSUE MAG	0	N	
1 C		C	High Hazard	G	L	NA	N	63	RSL-6	1967	1	READY ISSUE MAG	0	N	

Roosevelt Roads Reuse Plan: Site, Context, & Market Conditions Appendix A.c

Zone	Subzone	Const. Type	Bldg. Type	Gen. Condition	Bldg Value	Adapt. Re-use	Recent Renov.	Area in s.f.	Facility No.	Year Built	Story	Facility Name	View	Oper. Sign	Comments	
Airport		C	High Hazard	G	L	PA		63	1589	1967	1	READY ISSUE MAG	0	N	Weapons Storage	
Airport		C	High Hazard	G	L	PA		63	1591	1967	1	READY ISSUE MAG	0	N	Weapons Storage	
Airport		C	High Hazard	G	L	PA		63	1593	1967	1	READY ISSUE MAG	0	N	Weapons Storage	
Airport		C	High Hazard	G	L	PA		63	1623	1967	1	READY ISSUE MAG	0	N	Weapons Storage	
6 A		P	High Hazard	G	M	NA			82	1943	0	DIESEL FUEL STGE TNK DIESEL FUEL STORAGE		N	Vital to Infrastructure by Zone	
6 A		P	High Hazard	G	M	NA			83	1943	0	TNK		N	Vital to Infrastructure by Zone	
1 C		C	High Hazard	F	L	FA			313	1966	0	DIESEL FUEL ABOVE G		N	Weapons Storage	
6 A		M/C	High Hazard	P	L	NA			381	1958	0	JET (JP-5) FUEL STR TANK		N	Missile Guidance	
6 C		C	Industrial	VG	M	NA		144,360	799	1966	0	BERTHING PIER #3	2	Y	Seaport Infrastructure	25K and above
6 D		M	Industrial	VG	H	HA	N	120,640	31	1943	2	PUBLIC WORKS DEPARTMENT	0	N		tl. sf 120,640
1 A		C	Industrial	VG	H	PA		19,308	378	1958	2	MIS HANDLING-TESTING BLDG		N	Several Renovations	10K to 25K
1 A		P	Industrial	G	H	FA	N	16,398	2011	1981	0	ACFT WASHRACK BLDGS 379/1625		N		tl. sf 35,706
6 C		M	Industrial	F	L	HA		16,160	394	1958	1	TORPEDO SHOP/UNDERGROUND		N	Weapons Assembly	
2 A		C	Industrial	F	L			15,890	1686	1970	1	DEP F. B. I. OFFICE		N	Vacant	
6 A		C	Industrial	F	M	HA		10,000	377	1958	1	GRND ELECTRONICS MAINT SHOP		N	Missile Guidance	
7 A		C	Industrial	G	M	HA	N	10,000	2432	1999	1	RECYCLE BLDG AT LANDFILL		N		
1 A		C	Industrial	G	L	HA		6,920	826	1968	1	GROUND SUPPORT SHOP		N		
1 A		C	Industrial	G	L	HA	Y	6,758	790	1966	1	PHOTO LAB		N		
Airport		C	Industrial	VG		NA		6,585	827	1962	2	ACFT FIRE RESCUE STA SELF HELP/THRIFT			Airport Infrastructure	
5 A		M	Industrial	G	L	HA		6,400	793	1966	1	SHOP/TEEN C		N		
6 C		C	Industrial	G	M	HA	N	6,240	2332	1993	1	PRINTING PLANT		N		
7 A		C	Industrial	G	M	HA	N	5,706	3166	1985	2	BRAVO CARPENTER SHOP	2	N		
7 A		M	Industrial	G	L	HA	N	5,706	3190	1985	2	U.T. SHOP BRAVO CO	3	N		
6 A		C	Industrial	G	H	PA	N	5,200	2351	1995	1	HARBOR PATROL		N		
6 C		C	Industrial	G	M	FA		4,479	1739	1969	1	NAVAL RESEARCH LAB (NRL) MECH. AND ELEC. MAINT.		N		
1 B		M	Industrial	G	M	HA		4,000	1728	1971	1	SHOP	0	N		
6 C		C	Industrial	G	M	FA		4,000	1730	1969	1	MK-48 TORPEDO SHOP	0	N	Weapons Assembly Plant	
6 C		M	Industrial	G	L	HA		4,000	1683	1970	1	PW MAINT. STORAGE	0	N	Paint Shop	
7 A		C	Industrial	G	L	HA		4,000	787	1966	1	NAVSPECWARUNIT4 MAANTSHOP	2	N		
7 A		C	Industrial	G	L	HA		4,000	792	1966	1	NSWU-4 VEH/BOAT SHOP MAINT	2	N		
7 A		C	Industrial	G	M	FA	N	3,600	2431	1999	1	MAINT BLDG AT LANDFILL		N		3K to 10K
7 A		C	Industrial	VG	H	FA	N	3,572	2418	1998	1	PW VEHICLE REFUELING SHOP		N		tl. sf 8,772
6 B		P	Industrial	G	L	FA		3,321	467	1960	1	EXCHANGE MARINE CENTER	1	N		
2 B		C	Industrial	G	M	PA	N	2,670	2358	1994	1	MARCOR RSVE VEH MAINT BLDG		N		
6 C		M	Industrial	P	L	FA		2,499	870	1964	1	ASROC FACILITY	0	N		
1 C		C	Industrial	F	L	PA	N	2,460	982	1967	1	BATTERY SHOP	0	N		
Airport		M	Industrial	P	L	FA		2,400	801	1966	1	FLYING CLUB		N		
7 A		C	Industrial	G	M	NA	N	2,000	2298	1990	1	ARMY RESERVES VEHICLE MAINT. SHOP	1	N	Square footage uncertain	

Roosevelt Roads Reuse Plan: Site, Context, & Market Conditions Appendix A.c

Zone	Subzone	Const. Type	Bldg. Type	Gen. Condition	Bldg Value	Adapt. Re-use	Recent Renov.	Area in s.f.	Facility No.	Year Built	Story	Facility Name	View	Oper. Sign	Comments
6 C		C	Industrial	G	M	FA	N	2,000	2300	1990	1	ARMY RESERVES BOAT SHOP	3	N	Square footage uncertain
5 B		M	Industrial	G	L	HA		1,600	1698	1970	1	CAPEHART CARPENTRY SHOP	1	N	
7 A		M	Industrial	G	H	NA	N	1,400	2426	1998	0	PW VEH WASH PLATFORM B-31		N	
6 C		M	Industrial	G	L	PA		1,100	1026	1960	1	AUTOMOTIVE MAINT. SHOP	0	N	
1 B		M	Industrial	F	L	HA		960	1819	1973	1	ELECTRONIC MAINT SHOP		N	
6 C		C	Industrial	G	L	FA		889	466	1960	1	RPR SHOP STGE/REDY ISSU MISC		N	Converted to Storage
6 A		C	Industrial	G	M	PA	N	800	2435	1998	1	SPNT LEAD ACID BAT STGE DRMO		N	
1 A		C	Industrial	G	M	PA	N	672	2352	1993	1	SLAT SUPPT MAINT FAC B-378		N	
7 A		C	Industrial	G	M	HA	N	600	2299	1990	1	ARMY RESERVES MAINT SHED	1	N	Square footage uncertain
6 D		C	Institutional	G	H	FA		130,906	1790	1973	3	HOSPITAL	3	N	Needs Continuous Maintenance
5 A		C	Institutional	F	M	FA	N	7,918	888	1960	2	MEDICAL CLINICS (EIP/MDO)	0	N	Residence Hall Conversion
4 F		C	Institutional	G	L	PA		3,893	1807	1975	1	BRIG		N	
7 D		C/M	Military	G	L	NA	N	?	2002	1980	0	WATER DECANTING POOL		N	
1 C		C	Military	G	M	PA	N	9,222	2304	1989	3	TELEMETRY BLDG	3	N	
1 C		M	Military	G	M	FA	N	4,000	2023	1974	1	BOMB BUILD UP AREA		N	
1 C		C	Military	F	L	FA	N	2,405	DN2-3	1960	1	GUIDED MISS OPER CONTROL CEN	0	N	
1 B		M	Military	G	L	NA		2,241	1734	1970	1	DRONE TEST FACILITY	0	N	
Airport		C	Military	G	L	PA		1,514	380	1959	1	MISSILE TEST ASSY BLDG		N	Missile Guidance
3		C	Military	P	L	NA		506	646	1957	1	GATEHOUSE #3		N	
7 C		C	Military	G	L	PA	N	351	2065	1982	1	CABRAS RANGE OPS FACILITY/OBSERVATION POST		N	
4 G		C	Military	G	L	NA	N	289	2045	1985	0	RADAR TOWER/TURNTABLE		N	
1 A		C	Military	G	L	PA	N	256	2395	1998	1	NEW GATE #1/SENTRY HOUSE		N	
8 A		P	Military	P	L	FA	N	169	2189	1982	1	STORAGE SHED AT RIFLE RANGE	0	N	
4 B		C	Military	F	L	NA		164	161	1943	1	GENR BLDG FOR GMOC UHF-VHF		N	Missile Guidance
6 C		C	Municipal	G	H	FA	Y	15,356	2252	1987	3	WATERFRONT OPNS BLDG		N	10K to 25K
4 D		C	Municipal	F	M	HA		6,039	277	1943	0	SURFOPS PIER FAC		N	tl. sf 15,356
2 A		C	Recreation	F	L	NA		108,900	643	1961	0	PLAYING FIELD AND FAC		N	Ferry Pier
4 G		C	Recreation	VG	M	FA	Y	11,700	201	1957	1	AUTO HOBBY SHOP/ FITNESS CTR		N	Renovated in 2000
7 A		C	Recreation	F	L	NA	N	7,200	3162	1984	0	TENNIS COURT	2	N	
2 A		C	Recreation	P	L	NA		7,200	640	1957	0	PLAYING COURT-TENNIS		N	
2 A		C	Recreation	P	L	NA		7,200	641	1957	0	BUNDY BASKETBALL COURTS		N	
5 B		C	Recreation	G	M	FA	N	7,165	2305	1990	1	YOUTH CENTER		N	
5 A		-	Recreation	P	L	NA	N	5,625	1918	1971	0	SOFTBALL FIELD (ALGODONES)	1	N	
7 A		M	Recreation	F	L	HA	N	4,800	3164	1985	1	PHYSICAL FITNESS CENTER	2	N	
6 C		C	Recreation	G	M	NA		3,200	1733	1974	0	HOSPITAL COURTS CONCRETE SOF	1	N	10K to 3K

Roosevelt Roads Reuse Plan: Site, Context, & Market Conditions Appendix A.c

Zone	Subzone	Const. Type	Bldg. Type	Gen. Condition	Bldg Value	Adapt. Re-use	Recent Renov.	Area in s.f.	Facility No.	Year Built	Story	Facility Name	View	Oper. Sign	Comments
6 B		C	Recreation	VG	H	NA		3,200	1726	1972	0	TENNIS COURTS(LIGHTED)	1	N	tl. sf 3,200
7 A		C	Recreation	G	L	NA	N	2,418	2205	1985	0	BAND STAND BLDG @ E.M.BEACH	3	N	
6 B		-	Recreation	VG	L	NA		2,417	1713	1972	0	BASEBALL FIELD MARINA	1	N	
7 C		C/W	Recreation	G	L	PA		2,411	104	1949	1	OFFICERS BEACH HOUSE		N	Recently renovated
5 C		M	Recreation	G	L	NA	N	1,900	1942	1978	1	Beach shelters/REC GRNDS	3	N	19 Metal Beach Shelters on concrete pads/ SF uncertain
5 C		-	Recreation	G	L	NA		1,800	1800	1974	0	COMM BEACH TENNIS COURT		N	
6 C		M	Recreation	G	L	HA	N	1,600	2242	1987	1	VACANT/GAME & TV ROOM		N	
5 B		C	Recreation	G	M	NA		1,056	1577	1962	1	BATHROOM-SNACK BAR	1	N	Bath House
6 B		C	Recreation	VG	L	NA		1,044	1714	1972	0	EM POOL	1	N	
7 A		C	Recreation	G	L	NA	N	900	3146	1978	1	BASKETBALL COURT BY MARINA	3	N	
2 B		M	Recreation	G	L	NA	N	600	2048	1985	1	BEACH PAVILION	0	N	Square footage uncertain
5 B		C	Recreation	G	M	PA		592	1469	1960	0	SHELTER @ BUNDY	1	N	
7 C		C	Recreation	G	L	FA	Y	441	2433	1995	1	TENNIS COURTS		N	COMMERCIAL STAND
5 A		C	Recreation	P	L	NA	N	225	1919	1968	1	EM SWIM	1	N	
6 D		P	Recreation	G	L	NA		200	2225	1985	1	POOL/PUMP/FLTR HSE	3	N	
5 C		C	Recreation	G	L	NA	N	117	2538	1972	1	NEW ALL HANDS BEACH	3	N	
5 C		C	Recreation	G	L	NA	N	117	2539	1972	1	HUT	4	N	
5 C		C	Recreation	G	L	NA	N	117	2540	1972	1	TOILETS@ SOFTBALL	5	N	
5 C		C	Recreation	G	L	NA	N	117	2541	1972	1	FIELD	6	N	
5 C		C	Recreation	G	L	NA	N	117	2542	1972	1	CABANA HUT BY BLDG	7	N	
5 C		C	Recreation	G	L	NA	N	117	2543	1972	1	1791	8	N	
5 C		C	Recreation	G	L	NA	N	117	2544	1972	1	COMMUNITY BEACH	9	N	
5 C		C	Recreation	G	L	NA	N	117	2545	1972	1	SHELTER	10	N	
5 C		C	Recreation	G	L	NA	N	117	2546	1972	1	SHELTER	11	N	
5 C		C	Recreation	G	L	NA	N	117	2547	1972	1	SHELTER	12	N	
5 C		C	Recreation	G	L	NA	N	117	2548	1972	1	SHELTER	13	N	
5 C		C	Recreation	G	L	NA	N	117	2549	1972	1	SHELTER	14	N	
5 C		C	Recreation	G	L	NA	N	117	2550	1972	1	SHELTER	15	N	
5 C		C	Recreation	G	L	NA	N	117	2551	1972	1	SHELTER	16	N	
5 C		C	Recreation	G	L	NA	N	117	2552	1972	1	SHELTER	17	N	
5 C		C	Recreation	G	L	NA	N	117	2553	1972	1	SHELTER	18	N	

Roosevelt Roads Reuse Plan: Site, Context, & Market Conditions Appendix A.c

Zone	Subzone	Const. Type	Bldg. Type	Gen. Condition	Bldg Value	Adapt. Re-use	Recent Renov.	Area in s.f.	Facility No.	Year Built	Story	Facility Name	View	Oper. Sign	Comments
5 C		C	Recreation	G	L	NA	N	117	2554	1972	1	COMMUNITY BEACH SHELTER	19	N	
5 C		C	Recreation	G	L	NA	N	117	2555	1972	1	COMMUNITY BEACH SHELTER	20	N	
7 C		M	Recreation	P	L	NA	N	100	2026	1978	1	BEACH SHELTERS @ EM BEACH	3	N	7 SMALL BEACH SHELTERS ON CONCRETE PADS
7 C		C	Recreation	F	L	NA		64	454	1985	1	BEACH SHELTER		N	
5 C		-	Recreation	G	M	NA			1303	1961	0	PLAYING FIELD BASEBALL	0	N	
5 C		-	Recreation	G	M	NA			1316	1961	0	PLAYGROUND 3	0	N	
4 G		C	Recreation	G	L	NA			484	1960	0	TENNIS COURT		N	Recently resurfaced
4 F		C	Recreation		L				1929	1969	0	PLAYING COURTS(MARINE BRKS)		N	Volleyball Court
4 D		C	Residential	G	H	FA	N	73,751	2303	1991	4	NAVY LODGE (120 UNITS) BOQ TRANS W1/W2 AND	2	N	Hotel 25K and above
2 B		C	Residential	VG	H	FA		49,685	1688	1969	5	O1/O2	3	N	Hotel tl. sf 123,436
7 A		C	Residential	P	L	PA	N	38,002	3180	1989	3	BEQ 1B	3	N	
7 A		C	Residential	P	L	PA	N	38,002	3181	1989	3	BEQ 1A	3	N	
2 B		C	Residential	P	M	FA	N	32,899	734	1960	3	BEQ	0	N	
4 F		C	Residential	VG	L	PA		32,583	1707	1972	3	BEQ	3	N	
4 F		C	Residential	VG	L	PA		32,583	1708	1972	3	BEQ	3	N	
4 F		C	Residential	VG	L	PA		32,583	1709	1972	3	BEQ	3	N	
2 B		C	Residential	P	M	FA	N	31,807	733	1960	3	BEQ	0	N	
2 B		C	Residential	G	M	FA	N	31,200	731	1960	3	BEQ	0	N	
2 B		C	Residential	P	M	FA	N	31,200	732	1960	3	UEPH	0	N	
4 F		C	Residential	G	L	PA		29,258	1814	1977	3	BEQ	2	N	
2 B		C	Residential	P	M	FA	N	29,178	735	1960	3	COMMUNITY FAC/USA SOCSOUTH	0	N	
7 A		C	Residential	P	L	PA	N	27,335	3176	1988	2	BEQ 3B (CPO)	3	N	
7 A		C	Residential	P	L	PA	N	27,280	3178	1988	2	BEQ 3A	3	N	
7 A		C	Residential	P	L	PA	N	27,280	3179	1988	2	BEQ 2	3	N	2,417,010
4 F		C	Residential	G	L	PA		26,405	1815	1977	3	BEQ	2	N	
2 B		C	Residential	VG	H	PA		21,207	726	1960	3	BOQ TRAN W3/W5 & O3/ABOVE	2	N	
4 F		C	Residential	G	L	PA		15,807	1813	1977	3	BEQ	2	N	
7 A		C	Residential	P	L	PA	N	14,640	3175	1989	2	BOQ	3	N	
4 F		C	Residential	G	L	PA	Y	14,224	1209	1967	2	BEQ (TRANSIENTS)	1	N	Renovated 1998
6 D		C	Residential	G	H	FA		12,422	1791	1973	2	BEQ HOSP CORPSMAN	3	N	
2 B		C	Residential	VG	H	PA		11,996	725	1960	3	BOQ TRAN PTY W3-W-5 & O3/ABV	2	N	
2 B		C	Residential	VG	H	PA		11,996	727	1960	3	BOQ TRAN W3/W5 & O3/ABOVE	2	N	10K to 25K
2 B		C	Residential	VG	H	PA		11,901	728	1960	3	BOQ TRANS W3/W5 & O3/ABOVE	2	N	tl. sf 69,522
5 A		C	Residential	P	L	FA	N	8,168	889	1960	2	889 A/B/C/D/E/F/G/H EN-2R	0	N	
5 A		C	Residential	P	L	FA	N	8,168	897	1960	2	897 A/B/D/E/F/G/H EN-2R	0	N	
4 C		C	Residential	G	M	PA		6,170	1822	1975	2	1 A/B/C/D NIMITZ EN-2R	0	N	
4 C		C	Residential	G	M	PA		6,170	1824	1975	2	3 A/B/C/D NIMITZ EN-2R	0	N	
4 C		C	Residential	G	M	PA		6,170	1830	1975	2	9 A/B/C/D NIMITZ EN-2R	0	N	
4 C		C	Residential	G	M	PA		6,170	1831	1975	2	10 A/B/C/D NIMITZ EN-2R	0	N	
4 C		C	Residential	G	M	PA		6,170	1832	1975	2	11 A/B/C/D NIMITZ EN-2R	0	N	
4 C		C	Residential	G	M	PA		6,170	1833	1975	2	12 A/B/C/D NIMITZ EN-2R	0	N	
4 C		C	Residential	G	M	PA		6,170	1835	1975	2	14 A/B/C/D NIMITZ EN-2R	0	N	
4 C		C	Residential	G	M	PA		6,170	1838	1975	2	17 A/B/C/D NIMITZ EN-2R	0	N	
4 C		C	Residential	G	M	PA		6,170	1840	1975	2	19 A/B/C/D NIMITZ EN-2R	0	N	
5 B		C	Residential	VG	H	PA	Y	6,170	1858	1975	2	2 A/B/C/D AM. CIRC EN-2R	0	N	
5 B		C	Residential	VG	H	PA	Y	6,170	1860	1975	2	4 A/B/C/D AM. CIRC EN-3R	0	N	

Roosevelt Roads Reuse Plan: Site, Context, & Market Conditions Appendix A.c

Zone	Subzone	Const. Type	Bldg. Type	Gen. Condition	Bldg Value	Adapt. Re-use	Recent Renov.	Area in s.f.	Facility No.	Year Built	Story	Facility Name	View	Oper. Sign	Comments
5 B		C	Residential	VG	H	PA	Y	6,170	1865	1975	2	9 A/B/C/D AM. CIRC. EN-2R	0	N	
5 B		C	Residential	VG	H	PA	Y	6,170	1866	1975	2	10 A/B/C/D AM. CIRC. EN-2R	0	N	
5 B		C	Residential	VG	H	PA	Y	6,170	1867	1975	2	11 A/B/C/D AM. CIRC. EN-2R	0	N	
5 B		C	Residential	VG	H	PA	Y	6,170	1868	1975	2	12 A/B/C/D AM. CIRC. EN-2R	0	N	
5 B		C	Residential	VG	H	PA	Y	6,170	1869	1975	2	13 A/B/C/D AM. CIRC. EN-2R	0	N	
5 B		C	Residential	VG	H	PA	Y	6,170	1870	1975	2	14 A/B/C/D AM. CIRC. EN-2R	0	N	
5 B		C	Residential	VG	H	PA	Y	6,170	1871	1975	2	15 A/B/C/D AM. CIRC. EN-2R	0	N	
5 B		C	Residential	VG	H	PA	Y	6,170	1873	1975	2	17 A/B/C/D AM. CIRC. EN-2R	0	N	
5 B		C	Residential	VG	H	PA	Y	6,170	1878	1975	2	22 A/B/C/D AM. CIRC. EN-2R	0	N	
5 B		C	Residential	VG	H	PA	Y	6,170	1880	1975	2	24 A/B/C/D AM. CIRC. EN-2R	0	N	
5 B		C	Residential	VG	H	PA	Y	6,170	1881	1975	2	25 A/B/C/D AM. CIRC. EN-2R	0	N	
5 B		C	Residential	VG	H	PA	Y	6,170	1883	1975	2	27 A/B/C/D AM. CIRC. EN-2R	0	N	
5 B		C	Residential	VG	H	PA	Y	6,170	1884	1975	2	28 A/B/C/D AM. CIRC. EN-2R	0	N	
5 B		C	Residential	VG	H	PA	Y	6,170	1885	1975	2	29 A/B/C/D AM. CIRC. EN-2R	0	N	
5 B		C	Residential	VG	H	PA	Y	6,170	1886	1975	2	30 A/B/C/D AM. CIRC. EN-2R	0	N	
5 B		C	Residential	VG	H	PA	Y	6,170	1894	1975	2	39 A/B/C/D AMER. CIR. EN-2R	0	N	
5 B		C	Residential	VG	H	PA	Y	6,170	1899	1975	2	45 A/B/C/D AM. CIRC. EN-2R	0	N	
5 B		C	Residential	VG	H	PA	Y	6,170	1903	1975	2	4 A/B/C/D POINT CRUZ EN-2R	0	N	
5 B		C	Residential	VG	H	PA	Y	6,170	1904	1975	2	53 A/B/C/D SARA. DR. EN-2R	0	N	
5 B		C	Residential	VG	H	PA	Y	6,170	1909	1975	2	84 A/B/C/D SARA DR. EN-2R	0	N	
5 C		C	Residential	VG	H	PA		5,248	1820	1975	2	7 CABOT SR-4R	3	N	
5 C		C	Residential	VG	H	PA		5,248	1821	1975	2	26 CABOT SR-4R	3	N	
5 A		C	Residential	P	L	FA	N	5,096	891	1959	2	891 A/B/C/D EN-3R	0	N	
5 A		C	Residential	P	L	FA	N	5,096	893	1959	2	893 A/B/C/D EN-3R	0	N	
5 A		C	Residential	P	L	FA	N	5,096	895	1959	2	895 A/B/C/D EN-3R	0	N	
5 A		C	Residential	P	L	FA	N	5,096	899	1959	2	899 A/B/C/D EN-3R	0	N	
4 C		C	Residential	G	M	PA		4,164	1844	1975	2	23 A/B NIMITZ EN-4R	0	N	
4 C		C	Residential	G	M	PA		4,164	1845	1975	2	24 A/B NIMITZ EN-4R	0	N	
4 C		C	Residential	G	M	PA		4,164	1846	1975	2	25 A/B NIMITZ EN-4R	0	N	
4 C		C	Residential	G	M	PA		4,164	1847	1975	2	26 A/B NIMITZ EN-4R	0	N	
4 C		C	Residential	G	M	PA		4,164	1852	1975	2	31 A/B NIMITZ EN-4R	0	N	
4 C		C	Residential	G	M	PA		4,164	1853	1975	2	32 A/B NIMITZ EN-4R	0	N	
4 C		C	Residential	G	M	PA		4,164	1854	1975	2	33 A/B NIMITZ EN-4R	0	N	
4 C		C	Residential	G	M	PA		4,164	1856	1975	2	36 A/B NIMITZ EN-4R	0	N	
4 C		C	Residential	G	M	PA		4,036	1825	1975	2	4 A/B NIMITZ EN-3R	0	N	
4 C		C	Residential	G	M	PA		4,036	1828	1975	2	7 A/B NIMITZ EN-3R	0	N	
4 C		C	Residential	G	M	PA		4,036	1829	1975	2	8 A/B NIMITZ EN-3R	0	N	
4 C		C	Residential	G	M	PA		4,036	1836	1975	2	15 A/B NIMITZ EN-3R	0	N	
4 C		C	Residential	G	M	PA		4,036	1837	1975	2	16 A/B NIMITZ EN-3R	0	N	
4 C		C	Residential	G	M	PA		4,036	1841	1975	2	20 A/B NIMITZ EN-3R	0	N	

Roosevelt Roads Reuse Plan: Site, Context, & Market Conditions Appendix A.c

Zone	Subzone	Const. Type	Gen. Bldg. Type	Gen. Condition	Bldg Value	Adapt. Re-use	Recent Renov.	Area in s.f.	Facility No.	Year Built	Story	Facility Name	View	Oper. Sign	Comments
4 C	C	Residential	G	M	PA			4,036	1842	1975	2	21 A/B NIMITZ EN-3R	0	N	
4 C	C	Residential	G	M	PA			4,036	1843	1975	2	22 A/B NIMITZ EN-3R	0	N	
4 C	C	Residential	G	M	PA			4,036	1848	1975	2	27 A/B NIMITZ EN-3R	0	N	
4 C	C	Residential	G	M	PA			4,036	1849	1975	2	28 A/B NIMITZ EN-3R	0	N	
4 C	C	Residential	G	M	PA			4,036	1850	1975	2	29 A/B NIMITZ EN-3R	0	N	
4 C	C	Residential	G	M	PA			4,036	1851	1975	2	30 A/B NIMITZ EN-3R	0	N	
4 C	C	Residential	G	M	PA			4,036	1855	1975	2	34 A/B NIMITZ EN-3R	0	N	
4 C	C	Residential	G	M	PA			3,988	1823	1975	2	2 A/B NIMITZ EN-4R	0	N	
4 C	C	Residential	G	M	PA			3,988	1826	1975	2	5 A/B NIMITZ EN-4R	0	N	
4 C	C	Residential	G	M	PA			3,988	1827	1975	2	6 A/B NIMITZ EN-4R	0	N	
4 C	C	Residential	G	M	PA			3,988	1834	1975	2	13 A/B NIMITZ EN-4R	0	N	
4 C	C	Residential	G	M	PA			3,988	1839	1975	2	18 A/B NIMITZ EN-4R	0	N	
5 B	C	Residential	VG	H	PA	Y		3,988	1857	1975	2	1 A/B AMERICAN CIRC. EN-4R	0	N	
5 B	C	Residential	VG	H	PA	Y		3,988	1859	1975	2	3 A/B AM. CIRC. EN-4R	0	N	
5 B	C	Residential	VG	H	PA	Y		3,988	1861	1975	2	5 A/B AM. CIRC. EN-4R	0	N	
5 B	C	Residential	VG	H	PA	Y		3,988	1862	1975	2	6 A/B AM. CIRC. EN-4R	0	N	
5 B	C	Residential	VG	H	PA	Y		3,988	1863	1975	2	7 A/B AM. CIRC. EN-4R	0	N	
5 B	C	Residential	VG	H	PA	Y		3,988	1864	1975	2	8 A/B AM. CIRC. EN-4R	0	N	
5 B	C	Residential	VG	H	PA	Y		3,988	1872	1975	2	16 A/B AM. CIRC. EN-4R	0	N	
5 B	C	Residential	VG	H	PA	Y		3,988	1874	1975	2	18 A/B AM. CIRC. EN-4R	0	N	
5 B	C	Residential	VG	H	PA	Y		3,988	1875	1975	2	19 A/B AMERICAN CIRC. EN-4R	0	N	
5 B	C	Residential	VG	H	PA	Y		3,988	1876	1975	2	20 A/B AM. CIRC. EN-4R	0	N	
5 B	C	Residential	VG	H	PA	Y		3,988	1877	1975	2	21 A/B AM. CIRC. EN-4R	0	N	
5 B	C	Residential	VG	H	PA	Y		3,988	1879	1975	2	23 A/B AM. CIRC. EN-4R	0	N	
5 B	C	Residential	VG	H	PA	Y		3,988	1882	1975	2	26 A/B AMER. CIRC. EN-4R	0	N	
5 B	C	Residential	VG	H	PA	Y		3,988	1887	1975	2	31 A/B AMER. CIRC. EN-4R	0	N	
5 B	C	Residential	VG	H	PA	Y		3,988	1888	1975	2	32 A/B AMER CIRC. EN-4R	0	N	
5 B	C	Residential	VG	H	PA	Y		3,988	1889	1975	2	34 A/B AMER CIRC. EN-4R	0	N	
5 B	C	Residential	VG	H	PA	Y		3,988	1890	1975	2	35 A/B AMER. CIRC. EN-4R	0	N	
5 B	C	Residential	VG	H	PA	Y		3,988	1891	1975	2	36 A/B AMER CIRC. EN-4R	0	N	
5 B	C	Residential	VG	H	PA	Y		3,988	1892	1975	2	37 A/B AMER. CIRC. EN-4R	0	N	
5 B	C	Residential	VG	H	PA	Y		3,988	1893	1975	2	38 A/B AMER. CIRC. EN-4R	0	N	
5 B	C	Residential	VG	H	PA	Y		3,988	1895	1975	2	40 A/B AMER. CIRC. EN-4R	0	N	
5 B	C	Residential	VG	H	PA	Y		3,988	1896	1975	2	41 A/B AMER CIRC. EN-4R	0	N	
5 B	C	Residential	VG	H	PA	Y		3,988	1897	1975	2	42 A/B AMER CIRC. EN-4R	0	N	
5 B	C	Residential	VG	H	PA	Y		3,988	1898	1975	2	43 A/B AMER. CIRC. EN-4R	0	N	
5 B	C	Residential	VG	H	PA	Y		3,988	1900	1975	2	47 A/B AMER CIRC. EN-4R	0	N	
5 B	C	Residential	VG	H	PA	Y		3,988	1901	1975	2	1 A/B POINT CRUZ EN-4R	0	N	
5 B	C	Residential	VG	H	PA	Y		3,988	1902	1975	2	2 A/B POINT CRUZ EN-4R	0	N	
5 B	C	Residential	VG	H	PA	Y		3,988	1905	1975	2	55 A/B SARA DR. EN-4R	0	N	
5 B	C	Residential	VG	H	PA	Y		3,988	1906	1975	1	57 A/B SARA DR. EN-4R	0	N	
5 B	C	Residential	VG	H	PA	Y		3,988	1907	1975	1	59 A/B SARA DR. EN-4R	0	N	
5 B	C	Residential	VG	H	PA	Y		3,988	1908	1975	2	61 A/B SARA DR. EN-4R	0	N	
5 B	C	Residential	VG	H	PA	Y		3,988	1910	1975	2	86 A/B SARA DR. EN-4R	0	N	
5 B	C	Residential	VG	H	PA	Y		3,988	1911	1975	1	88 A/B SARA DR. EN-4R	0	N	
5 B	C	Residential	VG	H	PA	Y		3,988	1912	1975	1	90 A/B SARA DR. EN-4R	0	N	
5 B	C	Residential	VG	H	PA	Y		3,988	1913	1975	1	92 A/B SARA DR. EN-4R	0	N	
7 A	C	Residential	P	L	HA	N		3,080	3090	1969	1	OFFICERS LIVING ROOM	2	N	

tl. sf 3K to 10K
285,816

Roosevelt Roads Reuse Plan: Site, Context, & Market Conditions Appendix A.c

Zone		Subzone	Const.	Bldg. Type	Gen.	Condition	Bldg	Value	Adapt.	Re-use	Recent	Renov.	Area in s.f.	Facility	No.	Year	Built	Story	Facility Name	View	Sign	Comments
	5 C		C	Residential	VG	H	PA		Y				2,971	970		1959	2	1	FDR -CAPTAINS	3	N	
	5 C		C	Residential	VG	H	PA		Y				2,971	972		1959	2	3	FDR -CAPTAINS	3	N	
	5 C		C	Residential	VG	H	PA		Y				2,971	974		1959	2	5	FDR -CAPTAINS	3	N	
	5 C		C	Residential	G	M	PA						2,258	914		1959	1	16	FDR -SR-4R	2	N	
	5 C		C	Residential	G	M	PA						2,258	920		1959	1	22	FDR -SR-4R	2	N	
	5 C		C	Residential	G	M	PA						2,258	930		1959	1	2	MONTEREY -SR-4R	2	N	
	5 C		C	Residential	G	M	PA						2,258	934		1959	1	6	MONTEREY -SR-4R	2	N	
	5 C		C	Residential	G	M	PA						2,258	938		1959	1	10	MONTEREY-SR-4R	2	N	
	5 C		C	Residential	G	M	PA						2,258	1037		1959	1	1	CABOT-SR-4R	2	N	
	5 C		C	Residential	VG	H	PA		Y				2,258	904		1959	1	6	FDR-SR-4R	2	N	
	5 C		C	Residential	G	M	PA						2,231	672		1959	1		UOPH		N	Single Officer Housing
	5 C		C	Residential	G	M	PA						2,153	905		1959	1	11	FDR -SR-3R	2	N	
	5 C		C	Residential	G	M	PA						2,153	907		1959	1	13	FDR -SR-3R	2	N	
	5 C		C	Residential	G	M	PA						2,153	908		1959	1	10	FDR -SR-3R	2	N	
	5 C		C	Residential	G	M	PA						2,153	909		1959	1	15	FDR -SR-3R	2	N	
	5 C		C	Residential	G	M	PA						2,153	910		1959	1	12	FDR -SR-3R	2	N	
	5 C		C	Residential	G	M	PA						2,153	911		1959	1	17	FDR -SR-3R	2	N	
	5 C		C	Residential	G	M	PA						2,153	912		1959	1	14	FDR -SR-3R	2	N	
	5 C		C	Residential	G	M	PA						2,153	913		1959	1	19	FDR -SR-3R	2	N	
	5 C		C	Residential	G	M	PA						2,153	916		1959	1	18	FDR -SR-3R	2	N	
	5 C		C	Residential	G	M	PA						2,153	918		1959	1	20	FDR-SR-3R	2	N	
	5 C		C	Residential	G	M	PA						2,153	929		1959	1	1	MONTEREY -SR-3R	3	N	
	5 C		C	Residential	G	M	PA						2,153	931		1959	1	3	MONTEREY -SR-3R	3	N	
	5 C		C	Residential	G	M	PA						2,153	932		1959	1	4	MONTEREY-SR-3R	2	N	
	5 C		C	Residential	G	M	PA						2,153	933		1959	1	5	MONTEREY -SR-3R	3	N	
	5 C		C	Residential	G	M	PA						2,153	935		1959	1	7	MONTEREY-SR-3R	3	N	
	5 C		C	Residential	G	M	PA						2,153	936		1959	1	8	MONTEREY-SR-3R	2	N	
	5 C		C	Residential	G	M	PA						2,153	937		1959	1	9	MONTEREY-SR-3R	3	N	
	5 C		C	Residential	G	M	PA						2,153	939		1959	1	11	MONTEREY-SR-3R	3	N	
	5 C		C	Residential	G	M	PA						2,153	941		1959	1	13	MONTEREY-SR-3R	3	N	
	5 C		C	Residential	G	M	PA						2,153	1038		1959	1	2	CABOT-SR-3R	3	N	
	5 C		C	Residential	G	M	PA						2,153	1040		1959	1	4	CABOT -SR-3R	3	N	
	5 C		C	Residential	G	M	PA						2,153	1042		1959	1	6	CABOT-SR-3R	3	N	
	5 C		C	Residential	G	M	PA						2,153	1044		1959	1	8	CABOT-SR-3R	3	N	
	5 C		C	Residential	VG	H	PA		Y				2,153	900		1959	1	2	FDR SR-3R	2	N	
	5 C		C	Residential	VG	H	PA		Y				2,153	901		1959	1	7	FDR SR-3R	2	N	
	5 C		C	Residential	VG	H	PA		Y				2,153	902		1959	1	4	FDR -SR-3R	2	N	
	5 C		C	Residential	VG	H	PA		Y				2,153	903		1959	1	9	FDR -SR-3R	2	N	
	5 C		C	Residential	VG	H	PA		Y				2,153	906		1959	1	8	FDR -SR-3R	2	N	
	5 C		C	Residential	G	M	PA						2,045	922		1959	1	24	FDR -JR-4R	2	N	
	5 C		C	Residential	G	M	PA						2,045	924		1959	1	26	FDR -JR-4R	2	N	
	5 C		C	Residential	G	M	PA						2,045	928		1959	1	30	FDR -JR4R	2	N	
	5 C		C	Residential	G	M	PA						2,045	942		1959	1	14	MONTEREY-JR4R	2	N	
	5 C		C	Residential	G	M	PA				Y		2,045	954		1959	1	26	MONTEREY JR-4R	2	N	
	5 C		C	Residential	G	M	PA						2,045	956		1959	1	28	MONTEREY JR-4R	2	N	
	5 C		C	Residential	G	M	PA						2,045	969		1959	1	41	MONTEREY-JR-4R	3	N	
	5 C		C	Residential	G	M	PA						2,045	987		1959	1	1	SAIPAN -JR-4R	1	N	
	5 C		C	Residential	G	M	PA						2,045	990		1959	1	2	SAN JACINTO JR-4R	0	N	
	5 C		C	Residential	G	M	PA						2,045	994		1959	1	6	SAN JACINTO -JR-4R	0	N	
	5 C		C	Residential	G	M	PA						2,045	1009		1959	1	1	COWPENS -JR-4R	2	N	
	5 C		C	Residential	G	M	PA						2,045	1019		1959	1	11	COWPENS -JR-4R	2	N	
	5 C		C	Residential	G	M	PA						2,045	1025		1959	1	17	COWPENS -JR-4R	2	N	
	5 C		C	Residential	G	M	PA						2,045	1030		1959	1	2	BATAAN-JR-4R	0	N	
	5 C		C	Residential	G	M	PA						2,045	1031		1959	1	3	BATAAN JR-4R	0	N	
	5 C		C	Residential	G	M	PA						2,045	1058		1959	1	22	CABOT-JR-4R	3	N	
	5 B		C	Residential	G	M	PA						1,967	1220		1959	1	20	HORNET EN-4R	3	N	
	5 B		C	Residential	F	L	PA						1,967	1290		1959	1	4	INTREPID EN-4R	0	N	
	5 B		C	Residential	F	L	PA						1,967	1307		1959	1	1	RANDOLPH EN-4R	0	N	
	5 B		C	Residential	P	L	PA						1,967	1340		1959	1	76	LEXINGTON EN-4R	0	N	
	5 B		C	Residential	G	M	PA						1,929	1118		1959	1	56	YORKTOWN EN-4R	1	N	

Roosevelt Roads Reuse Plan: Site, Context, & Market Conditions Appendix A.c

Zone	Subzone	Const. Type	Bldg. Type	Gen. Condition	Bldg Value	Adapt. Re-use	Recent Renov.	Area in s.f.	Facility No.	Year Built	Story	Facility Name	View	Oper. Sign	Comments
5 B		C	Residential	G	M	PA		1,929	1122	1959	1	52 YORKTOWN EN-4R	3	N	
5 B		C	Residential	G	M	PA		1,929	1124	1959	1	50 YORKTOWN EN-4R	3	N	
5 B		C	Residential	G	M	PA		1,929	1129	1959	1	39 YORKTOWN EN-4R	2	N	
5 B		C	Residential	G	M	PA		1,929	1134	1959	1	40 YORKTOWN EN-4R	3	N	
5 B		C	Residential	G	M	PA		1,929	1135	1959	1	33 YORKTOWN EN-4R	2	N	
5 B		C	Residential	G	M	PA		1,929	1136	1959	1	38 YORKTOWN EN-4R	3	N	
5 B		C	Residential	G	M	PA		1,929	1140	1959	1	34 YORKTOWN EN-4R	3	N	
5 B		C	Residential	G	M	PA		1,929	1152	1959	1	17 YORKTOWN EN-4R	2	N	
5 B		C	Residential	G	M	PA		1,929	1156	1959	1	18 YORKTOWN EN-4R	3	N	
5 B		C	Residential	G	M	PA		1,929	1159	1959	1	9 YORKTOWN EN-4R	1	N	
5 B		C	Residential	G	M	PA		1,929	1162	1959	1	12 YORKTOWN EN-4R	1	N	
5 B		C	Residential	G	M	PA		1,929	1166	1959	1	8 YORKTOWN EN-4R	1	N	
5 B		C	Residential	G	M	PA		1,929	1185	1959	1	5 HORNET EN-4R	1	N	
5 B		C	Residential	G	M	PA		1,929	1189	1959	1	9 HORNET EN-4R	1	N	
5 B		C	Residential	G	M	PA		1,929	1193	1959	1	13 HORNET EN-4R	2	N	
5 B		C	Residential	G	M	PA		1,929	1194	1959	1	22 HANCOCK EN-4R	3	N	
5 B		C	Residential	G	M	PA		1,929	1197	1959	1	17 HORNET EN-4R	2	N	
5 B		C	Residential	G	M	PA		1,929	1199	1959	1	19 HORNET EN-4R	2	N	
5 B		C	Residential	G	M	PA		1,929	1200	1959	1	28 HANCOCK EN-4R	3	N	
5 B		C	Residential	G	M	PA		1,929	1202	1959	1	2 HORNET EN-4R	1	N	
5 B		C	Residential	G	M	PA		1,929	1214	1959	1	14 HORNET EN-4R	2	N	
5 B		C	Residential	G	M	PA		1,929	1218	1959	1	18 HORNET EN-4R	3	N	
5 B		C	Residential	G	M	PA		1,929	1222	1959	1	22 HORNET EN-4R	3	N	
5 B		C	Residential	G	M	PA		1,929	1224	1959	1	24 HORNET EN-4R	3	N	
5 B		C	Residential	G	M	PA		1,929	1233	1959	1	5 RANGER EN-4R	0	N	
5 B		C	Residential	G	M	PA		1,929	1243	1959	1	15 RANGER EN-4R	0	N	
5 B		C	Residential	G	M	PA		1,929	1245	1959	1	17 RANGER EN-4R	0	N	
5 B		C	Residential	G	M	PA		1,929	1257	1959	1	29 RANGER EN-4R	1	N	
5 B		C	Residential	G	M	PA		1,929	1260	1959	1	34 RANGER EN-4R	2	N	
5 B		C	Residential	G	M	PA		1,929	1261	1959	1	33 RANGER EN-4R	1	N	
5 B		C	Residential	G	M	PA		1,929	1262	1959	1	36 RANGER EN-4R	2	N	
5 B		C	Residential	G	M	PA		1,929	1264	1959	1	38 RANGER EN-4R	2	N	
5 B		C	Residential	G	M	PA		1,929	1266	1959	1	40 RANGER EN-4R	2	N	
5 B		C	Residential	G	M	PA		1,929	1269	1959	1	41 RANGER EN-4R	3	N	
5 B		C	Residential	G	M	PA		1,929	1270	1959	1	44 RANGER EN-4R	3	N	
5 B		C	Residential	G	M	PA		1,929	1272	1959	1	46 RANGER EN-4R	3	N	
5 B		C	Residential	G	M	PA		1,929	1273	1959	1	45 RANGER EN-4R	3	N	
5 B		C	Residential	G	M	PA		1,929	1277	1959	1	49 RANGER EN-4R	3	N	
5 B		C	Residential	G	M	PA		1,929	1281	1959	1	53 RANGER EN-4R	3	N	
5 B		C	Residential	G	M	PA		1,929	1283	1959	1	53 RANGER EN-4R	3	N	
5 B		C	Residential	G	M	PA		1,929	1285	1959	1	57 RANGER EN-4R	3	N	
5 B		C	Residential	G	M	PA		1,929	1286	1959	1	60 RANGER EN-4R	3	N	
5 B		C	Residential	G	M	PA		1,929	1287	1959	1	59 RANGER EN-4R	3	N	
5 B		C	Residential	F	L	PA		1,929	1288	1959	1	2 INTREPID EN-4R	0	N	
5 B		C	Residential	F	L	PA		1,929	1293	1959	1	5 INTREPID EN-4R	0	N	
5 B		C	Residential	F	L	PA		1,929	1300	1959	1	13 INTREPID EN-4R	0	N	
5 B		C	Residential	F	L	PA		1,929	1309	1959	1	3 RANDOLPH EN-4R	0	N	
5 B		C	Residential	F	L	PA		1,929	1310	1959	1	4 RANDOLPH EN-4R	0	N	
5 B		C	Residential	F	L	PA		1,929	1311	1959	1	5 RANDOLPH EN-4R	0	N	
5 B		C	Residential	F	L	PA		1,929	1317	1959	1	11 RANDOLPH EN-4R	0	N	
5 B		C	Residential	P	L	PA		1,929	1345	1959	1	71 LEXINGTON EN-4R	0	N	
5 B		C	Residential	P	L	PA		1,929	1349	1959	1	67 LEXINGTON EN-4R	0	N	
5 B		C	Residential	P	L	PA		1,929	1353	1959	1	63 LEXINGTON EN-4R	0	N	
5 B		C	Residential	P	L	PA		1,929	1355	1959	1	61 LEXINGTON EN-4R	0	N	
5 B		C	Residential	P	L	PA		1,929	1375	1959	1	41 LEXINGTON EN-4R	0	N	
5 B		C	Residential	P	L	PA		1,929	1383	1959	1	33 LEXINGTON EN-4R	0	N	
5 B		C	Residential	P	L	PA		1,929	1452	1959	1	38 ENTERPRISE EN-4R	0	N	
5 B		C	Residential	P	L	PA		1,929	1454	1959	1	40 ENTERPRISE EN-3R	0	N	
5 B		C	Residential	P	L	PA		1,929	1478	1959	1	4 MIDWAY EN-4R	0	N	
5 B		C	Residential	P	L	PA		1,929	1499	1959	1	21 ESSEX EN-3R	0	N	

Roosevelt Roads Reuse Plan: Site, Context, & Market Conditions Appendix A.c

Zone	Subzone	Const. Type	Gen. Bldg. Type	Condition	Bldg Value	Adapt. Re-use	Recent Renov.	Area in s.f.	Facility No.	Year Built	Story	Facility Name	View	Oper. Sign	Comments
5 B	C	Residential	P	L	PA			1,929	1557	1959	1	43 SARATOGA -EN-4R	0	N	
5 B	C	Residential	P	L	PA			1,929	1572	1959	1	60 SARATOGA -EN-4R	1	N	
5 B	C	Residential	P	L	PA			1,929	1586	1959	1	74 SARATOGA -EN-4R	1	N	
5 B	C	Residential	P	L	PA			1,929	1643	1959	1	1 ANZIO -EN-4R	0	N	
5 B	C	Residential	P	L	PA			1,929	1644	1959	1	4 ANZIO -EN-4R	0	N	
5 B	C	Residential	VG	H	PA	Y		1,929	1066	1959	1	6 FRANKLIN -EN-4R	3	N	
5 B	C	Residential	VG	H	PA	Y		1,929	1070	1959	1	10 FRANKLIN -EN-4R	3	N	
5 B	C	Residential	VG	H	PA	Y		1,929	1071	1959	1	11 FRANKLIN-EN-4R	2	N	
5 B	C	Residential	VG	H	PA	Y		1,929	1089	1959	1	27 CORAL SEA -EN-4R	3	N	
5 B	C	Residential	VG	H	PA	Y		1,929	1097	1959	1	19 CORAL SEA -EN-4R	3	N	
5 B	C	Residential	VG	H	PA	Y		1,929	1099	1959	1	17 CORAL SEA -EN-4R	3	N	
5 B	C	Residential	VG	H	PA	Y		1,929	1101	1959	1	15 CORAL SEA-EN-4R	3	N	
5 B	C	Residential	VG	H	PA	Y		1,929	1074	1959	1	14 FRANKLIN-EN-4R	3	N	
5 B	C	Residential	VG	H	PA	Y		1,929	1076	1959	1	16 FRANKLIN -EN-4R	3	N	
5 B	C	Residential	G	M	PA			1,796	1117	1959	1	51 YORKTOWN -EN-3R	1	N	
5 B	C	Residential	G	M	PA			1,796	1119	1959	1	49 YORKTOWN -EN-3R	1	N	
5 B	C	Residential	G	M	PA			1,796	1120	1959	1	54 YORKTOWN -EN-3R	1	N	
5 B	C	Residential	G	M	PA			1,796	1121	1959	1	47 YORKTOWN -EN-3R	1	N	
5 B	C	Residential	G	M	PA			1,796	1123	1959	1	45 YORKTOWN -EN-3R	1	N	
5 B	C	Residential	G	M	PA			1,796	1125	1959	1	43 YORKTOWN -EN-3R	2	N	
5 B	C	Residential	G	M	PA			1,796	1126	1959	1	48 YORKTOWN -EN-3R	3	N	
5 B	C	Residential	G	M	PA			1,796	1127	1959	1	41 YORKTOWN -EN-3R	2	N	
5 B	C	Residential	G	M	PA			1,796	1128	1959	1	46 YORKTOWN -EN-3R	3	N	
5 B	C	Residential	G	M	PA			1,796	1130	1959	1	44 YORKTOWN -EN-3R	3	N	
5 B	C	Residential	G	M	PA			1,796	1131	1959	1	37 YORKTOWN -EN-3R	2	N	
5 B	C	Residential	G	M	PA			1,796	1132	1959	1	42 YORKTOWN -EN-3R	3	N	
5 B	C	Residential	G	M	PA			1,796	1133	1959	1	35 YORKTOWN -EN-3R	2	N	
5 B	C	Residential	G	M	PA			1,796	1137	1959	1	31 YORKTOWN -EN-3R	2	N	
5 B	C	Residential	G	M	PA			1,796	1138	1959	1	36 YORKTOWN -EN-3R	3	N	
5 B	C	Residential	G	M	PA			1,796	1139	1959	1	29 YORKTOWN -EN-3R	2	N	
5 B	C	Residential	G	M	PA			1,796	1141	1959	1	27 YORKTOWN -EN-3R	2	N	
5 B	C	Residential	G	M	PA			1,796	1142	1959	1	32 YORKTOWN -EN-3R	3	N	
5 B	C	Residential	G	M	PA			1,796	1144	1959	1	30 YORKTOWN -EN-3R	3	N	
5 B	C	Residential	G	M	PA			1,796	1145	1959	1	23 YORKTOWN -EN-3R	2	N	
5 B	C	Residential	G	M	PA			1,796	1147	1959	1	20 YORKTOWN -EN-3R	3	N	
5 B	C	Residential	G	M	PA			1,796	1148	1959	1	26 YORKTOWN -EN-3R	3	N	
5 B	C	Residential	G	M	PA			1,796	1149	1959	1	19 YORKTOWN -EN-3R	2	N	
5 B	C	Residential	G	M	PA			1,796	1150	1959	1	24 YORKTOWN -EN-3R	3	N	
5 B	C	Residential	G	M	PA			1,796	1151	1959	1	17 YORKTOWN -EN-3R	2	N	
5 B	C	Residential	G	M	PA			1,796	1153	1959	1	15 YORKTOWN -EN-3R	2	N	
5 B	C	Residential	G	M	PA			1,796	1154	1959	1	20 YORKTOWN -EN-3R	3	N	
5 B	C	Residential	G	M	PA			1,796	1155	1959	1	13 YORKTOWN -EN-3R	2	N	
5 B	C	Residential	G	M	PA			1,796	1157	1959	1	11 YORKTOWN -EN-3R	1	N	
5 B	C	Residential	G	M	PA			1,796	1158	1959	1	16 YORKTOWN -EN-3R	1	N	
5 B	C	Residential	G	M	PA			1,796	1160	1959	1	14 YORKTOWN -EN-3R	1	N	
5 B	C	Residential	G	M	PA			1,796	1161	1959	1	7 YORKTOWN -EN-3R	1	N	
5 B	C	Residential	G	M	PA			1,796	1163	1959	1	5 YORKTOWN -EN-3R	1	N	
5 B	C	Residential	G	M	PA			1,796	1164	1959	1	10 YORKTOWN -EN-3R	1	N	
5 B	C	Residential	G	M	PA			1,796	1167	1959	1	1 YORKTOWN -EN-3R	1	N	
5 B	C	Residential	G	M	PA			1,796	1168	1959	1	6 YORKTOWN -EN-3R	1	N	
5 B	C	Residential	G	M	PA			1,796	1169	1959	1	1 HANCKOCK -EN-3R	1	N	
5 B	C	Residential	G	M	PA			1,796	1170	1959	1	4 YORKTOWN -EN-3R	1	N	
5 B	C	Residential	G	M	PA			1,796	1171	1959	1	3 HANCKOCK -EN-3R	1	N	
5 B	C	Residential	G	M	PA			1,796	1172	1959	1	2 YORKTOWN -EN-3R	1	N	
5 B	C	Residential	G	M	PA			1,796	1173	1959	1	5 HANCKOCK -EN-3R	1	N	
5 B	C	Residential	G	M	PA			1,796	1174	1959	1	2 HANCKOCK -EN-3R	3	N	
5 B	C	Residential	G	M	PA			1,796	1175	1959	1	7 HANCKOCK -EN-3R	1	N	
5 B	C	Residential	G	M	PA			1,796	1176	1959	1	4 HANCKOCK -EN-3R	3	N	
5 B	C	Residential	G	M	PA			1,796	1177	1959	1	9 HANCKOCK -EN-3R	1	N	
5 B	C	Residential	G	M	PA			1,796	1178	1959	1	6 HANCKOCK -EN-3R	3	N	

Roosevelt Roads Reuse Plan: Site, Context, & Market Conditions Appendix A.c

Zone	Subzone	Const. Type	Bldg. Type	Gen. Condition	Bldg Value	Adapt. Re-use	Recent Renov.	Area in s.f.	Facility No.	Year Built	Story	Facility Name	View	Oper. Sign	Comments
5 B		C	Residential	G	M	PA		1,796	1179	1959	1	11 HANCOCK EN-3R	1	N	
5 B		C	Residential	G	M	PA		1,796	1180	1959	1	8 HANCOCK EN-3R	3	N	
5 B		C	Residential	G	M	PA		1,796	1181	1959	1	1 HORNET EN-3R	1	N	
5 B		C	Residential	G	M	PA		1,796	1182	1959	1	10 HANCOCK EN-3R	3	N	
5 B		C	Residential	G	M	PA		1,796	1183	1959	1	3 HORNET EN-3R	1	N	
5 B		C	Residential	G	M	PA		1,796	1184	1959	1	12 HANCOCK EN-3R	3	N	
5 B		C	Residential	G	M	PA		1,796	1186	1959	1	14 HANCOCK EN-3R	3	N	
5 B		C	Residential	G	M	PA		1,796	1188	1959	1	16 HANCOCK EN-3R	3	N	
5 B		C	Residential	G	M	PA		1,796	1191	1959	1	11 HORNET EN-3R	1	N	
5 B		C	Residential	G	M	PA		1,796	1192	1959	1	20 HANCOCK EN-3R	3	N	
5 B		C	Residential	G	M	PA		1,796	1195	1959	1	15 HORNET EN-3R	2	N	
5 B		C	Residential	G	M	PA		1,796	1196	1959	1	24 HANCOCK EN-3R	3	N	
5 B		C	Residential	G	M	PA		1,796	1201	1959	1	21 HORNET EN-3R	2	N	
5 B		C	Residential	G	M	PA		1,796	1204	1959	1	4 HORNET EN-3R	1	N	
5 B		C	Residential	G	M	PA		1,796	1206	1959	1	6 HORNET EN-3R	1	N	
5 B		C	Residential	G	M	PA		1,796	1208	1959	1	8 HORNET EN-3R	1	N	
5 B		C	Residential	G	M	FA		1,796	1210	1959	1	10 HORNET EN-3R	1	N	
5 B		C	Residential	G	M	PA		1,796	1212	1959	1	12 HORNET EN-3R	2	N	
5 B		C	Residential	G	M	PA		1,796	1216	1959	1	16 HORNET EN-3R	2	N	
5 B		C	Residential	G	M	PA		1,796	1226	1959	1	26 HORNET EN-3R	3	N	
5 B		C	Residential	G	M	PA		1,796	1228	1959	1	2 RANGER EN-3R	0	N	
5 B		C	Residential	G	M	PA		1,796	1229	1959	1	1 RANGER EN-3R	0	N	
5 B		C	Residential	G	M	PA		1,796	1230	1959	1	4 RANGER EN-3R	0	N	
5 B		C	Residential	G	M	PA		1,796	1232	1959	1	6 RANGER EN-3R	0	N	
5 B		C	Residential	G	M	PA		1,796	1234	1959	1	8 RANGER EN-3R	0	N	
5 B		C	Residential	G	M	PA		1,796	1235	1959	1	7 RANGER EN-3R	0	N	
5 B		C	Residential	G	M	PA		1,796	1236	1959	1	10 RANGER EN-3R	0	N	
5 B		C	Residential	G	M	PA		1,796	1237	1959	1	9 RANGER EN-3R	0	N	
5 B		C	Residential	G	M	PA		1,796	1238	1959	1	12 RANGER EN-3R	0	N	
5 B		C	Residential	G	M	PA		1,796	1239	1959	1	11 RANGER EN-3R	0	N	
5 B		C	Residential	G	M	PA		1,796	1240	1959	1	14 RANGER EN-3R	0	N	
5 B		C	Residential	G	M	PA		1,796	1241	1959	1	13 RANGER EN-3R	0	N	
5 B		C	Residential	G	M	PA		1,796	1242	1959	1	16 RANGER EN-3R	0	N	
5 B		C	Residential	G	M	PA		1,796	1244	1959	1	18 RANGER EN-3R	0	N	
5 B		C	Residential	G	M	PA		1,796	1246	1959	1	10 RANGER EN-3R	0	N	
5 B		C	Residential	G	M	PA		1,796	1247	1959	1	19 RANGER EN-3R	0	N	
5 B		C	Residential	G	M	PA		1,796	1248	1959	1	22 RANGER EN-3R	0	N	
5 B		C	Residential	G	M	PA		1,796	1249	1959	1	21 RANGER EN-3R	0	N	
5 B		C	Residential	G	M	PA		1,796	1250	1959	1	24 RANGER EN-3R	0	N	
5 B		C	Residential	G	M	PA		1,796	1251	1959	1	23 RANGER EN-3R	1	N	
5 B		C	Residential	G	M	PA		1,796	1252	1959	1	26 RANGER EN-3R	0	N	
5 B		C	Residential	G	M	PA		1,796	1253	1959	1	25 RANGER EN-3R	1	N	
5 B		C	Residential	G	M	PA		1,796	1254	1959	1	28 RANGER EN-3R	0	N	
5 B		C	Residential	G	M	PA		1,796	1255	1959	1	27 RANGER EN-3R	1	N	
5 B		C	Residential	G	M	PA		1,796	1256	1959	1	30 RANGER EN-3R	0	N	
5 B		C	Residential	G	M	PA		1,796	1258	1959	1	32 RANGER EN-3R	0	N	
5 B		C	Residential	G	M	PA		1,796	1259	1959	1	31 RANGER EN-3R	1	N	
5 B		C	Residential	G	M	PA		1,796	1263	1959	1	35 RANGER EN-3R	1	N	
5 B		C	Residential	G	M	PA		1,796	1265	1959	1	37 RANGER EN-3R	1	N	
5 B		C	Residential	G	M	PA		1,796	1268	1959	1	42 RANGER EN-3R	3	N	
5 B		C	Residential	G	M	PA		1,796	1271	1959	1	43 RANGER EN-3R	3	N	
5 B		C	Residential	G	M	PA		1,796	1274	1959	1	48 RANGER EN-3R	3	N	
5 B		C	Residential	G	M	PA		1,796	1275	1959	1	47 RANGER EN-3R	3	N	
5 B		C	Residential	G	M	PA		1,796	1276	1959	1	50 RANGER EN-3R	3	N	
5 B		C	Residential	G	M	PA		1,796	1278	1959	1	52 RANGER EN-3R	3	N	
5 B		C	Residential	G	M	PA		1,796	1279	1959	1	51 RANGER EN-3R	3	N	
5 B		C	Residential	G	M	PA		1,796	1280	1959	1	54 RANGER EN-3R	3	N	
5 B		C	Residential	G	M	PA		1,796	1282	1959	1	56 RANGER EN-3R	3	N	
5 B		C	Residential	G	M	PA		1,796	1284	1959	1	55 RANGER EN-4R	3	N	
5 B		C	Residential	F	L	PA		1,796	1289	1959	1	1 INTREPID EN-3R	0	N	

Roosevelt Roads Reuse Plan: Site, Context, & Market Conditions Appendix A.c

Zone	Subzone	Const. Type	Bldg. Type	Gen. Condition	Bldg Value	Adapt. Re-use	Recent Renov.	Area in s.f.	Facility No.	Year Built	Story	Facility Name	View	Oper. Sign	Comments
5 B		C	Residential	F	L	PA		1,796	1291	1959	1	3 INTREPID EN-3R	0	N	
5 B		C	Residential	F	L	PA		1,796	1292	1959	1	6 INTREPID EN-3R	0	N	
5 B		C	Residential	F	L	PA		1,796	1295	1959	1	7 INTREPID EN-3R	0	N	
5 B		C	Residential	F	L	PA		1,796	1296	1959	1	10 INTREPID EN-3R	0	N	
5 B		C	Residential	F	L	PA		1,796	1297	1959	1	9 INTREPID EN-3R	0	N	
5 B		C	Residential	F	L	PA		1,796	1299	1959	1	11 INTREPID EN-3R	0	N	
5 B		C	Residential	F	L	PA		1,796	1301	1959	1	13 INTREPID EN-3R	0	N	
5 B		C	Residential	F	L	PA		1,796	1302	1959	1	16 INTREPID EN-3R	0	N	
5 B		C	Residential	F	L	PA		1,796	1304	1959	1	18 INTREPID EN-3R	0	N	
5 B		C	Residential	F	L	PA		1,796	1306	1959	1	20 INTREPID EN-3R	0	N	
5 B		C	Residential	F	L	PA		1,796	1308	1959	1	2 RANDOLPH EN-3R	0	N	
5 B		C	Residential	F	L	PA		1,796	1312	1959	1	6 RANDOLPH EN-3R	0	N	
5 B		C	Residential	F	L	PA		1,796	1313	1959	1	7 RANDOLPH EN-3R	0	N	
5 B		C	Residential	F	L	PA		1,796	1315	1959	1	9 RANDOLPH EN-3R	0	N	
5 B		C	Residential	F	L	PA		1,796	1319	1959	1	13 RANDOLPH EN-3R	0	N	
5 B		C	Residential	F	L	PA		1,796	1321	1959	1	15 RANDOLPH EN-3R	0	N	
5 B		C	Residential	P	L	PA		1,796	1323	1959	1	93 LEXINGTON EN-3R	0	N	
5 B		C	Residential	P	L	PA		1,796	1324	1959	1	92 LEXINGTON EN-3R	0	N	
5 B		C	Residential	P	L	PA		1,796	1325	1959	1	91 LEXINGTON EN-3R	0	N	
5 B		C	Residential	P	L	PA		1,796	1326	1959	1	90 LEXINGTON EN-3R	0	N	
5 B		C	Residential	P	L	PA		1,796	1327	1959	1	89 LEXINGTON EN-3R	0	N	
5 B		C	Residential	P	L	PA		1,796	1328	1959	1	88 LEXINGTON EN-3R	0	N	
5 B		C	Residential	P	L	PA		1,796	1329	1959	1	87 LEXINGTON EN-3R	0	N	
5 B		C	Residential	P	L	PA		1,796	1330	1959	1	86 LEXINGTON EN-3R	0	N	
5 B		C	Residential	P	L	PA		1,796	1331	1959	1	85 LEXINGTON EN-3R	0	N	
5 B		C	Residential	P	L	PA		1,796	1332	1959	1	84 LEXINGTON EN-3R	0	N	
5 B		C	Residential	P	L	PA		1,796	1334	1959	1	82 LEXINGTON EN-3R	0	N	
5 B		C	Residential	P	L	PA		1,796	1335	1959	1	81 LEXINGTON EN-3R	0	N	
5 B		C	Residential	P	L	PA		1,796	1336	1959	1	80 LEXINGTON EN-3R	0	N	
5 B		C	Residential	P	L	PA		1,796	1337	1959	1	79 LEXINGTON EN-3R	0	N	
5 B		C	Residential	P	L	PA		1,796	1338	1959	1	78 LEXINGTON EN-3R	0	N	
5 B		C	Residential	P	L	PA		1,796	1341	1959	1	75 LEXINGTON EN-3R	0	N	
5 B		C	Residential	P	L	PA		1,796	1342	1959	1	74 LEXINGTON EN-3R	0	N	
5 B		C	Residential	P	L	PA		1,796	1343	1959	1	73 LEXINGTON EN-3R	0	N	
5 B		C	Residential	P	L	PA		1,796	1344	1959	1	72 LEXINGTON EN-3R	0	N	
5 B		C	Residential	P	L	PA		1,796	1346	1959	1	70 LEXINGTON EN-3R	0	N	
5 B		C	Residential	P	L	PA		1,796	1347	1959	1	69 LEXINGTON EN-3R	0	N	
5 B		C	Residential	P	L	PA		1,796	1348	1959	1	68 LEXINGTON EN-3R	0	N	
5 B		C	Residential	P	L	PA		1,796	1350	1959	1	66 LEXINGTON EN-3R	0	N	
5 B		C	Residential	P	L	PA		1,796	1351	1959	1	65 LEXINGTON EN-3R	0	N	
5 B		C	Residential	P	L	PA		1,796	1352	1959	1	64 LEXINGTON EN-3R	0	N	
5 B		C	Residential	P	L	PA		1,796	1354	1959	1	62 LEXINGTON EN-3R	0	N	
5 B		C	Residential	P	L	PA		1,796	1356	1959	1	60 LEXINGTON EN-3R	0	N	
5 B		C	Residential	P	L	PA		1,796	1357	1959	1	59 LEXINGTON EN-3R	0	N	
5 B		C	Residential	P	L	PA		1,796	1359	1959	1	57 LEXINGTON EN-3R	0	N	
5 B		C	Residential	P	L	PA		1,796	1360	1959	1	56 LEXINGTON EN-3R	0	N	
5 B		C	Residential	P	L	PA		1,796	1361	1959	1	55 LEXINGTON EN-3R	0	N	
5 B		C	Residential	P	L	PA		1,796	1363	1959	1	53 LEXINGTON EN-3R	0	N	
5 B		C	Residential	P	L	PA		1,796	1364	1959	1	52 LEXINGTON EN-3R	0	N	
5 B		C	Residential	P	L	PA		1,796	1365	1959	1	51 LEXINGTON EN-3R	0	N	
5 B		C	Residential	P	L	PA		1,796	1366	1959	1	50 LEXINGTON EN-3R	0	N	
5 B		C	Residential	P	L	PA		1,796	1369	1959	1	47 LEXINGTON EN-3R	0	N	
5 B		C	Residential	P	L	PA		1,796	1370	1959	1	46 LEXINGTON EN-3R	0	N	
5 B		C	Residential	P	L	PA		1,796	1371	1959	1	45 LEXINGTON EN-3R	0	N	
5 B		C	Residential	P	L	PA		1,796	1372	1959	1	44 LEXINGTON EN-3R	0	N	
5 B		C	Residential	P	L	PA		1,796	1373	1959	1	43 LEXINGTON EN-3R	0	N	
5 B		C	Residential	P	L	PA		1,796	1374	1959	1	42 LEXINGTON EN-3R	0	N	
5 B		C	Residential	P	L	PA		1,796	1376	1959	1	40 LEXINGTON EN-3R	0	N	
5 B		C	Residential	P	L	PA		1,796	1377	1959	1	39 LEXINGTON EN-3R	0	N	
5 B		C	Residential	P	L	PA		1,796	1378	1959	1	38 LEXINGTON EN-3R	0	N	

Roosevelt Roads Reuse Plan: Site, Context, & Market Conditions Appendix A.c

Zone	Subzone	Const. Type	Gen. Bldg. Type	Condition	Bldg Value	Adapt. Re-use	Recent Renov.	Area in s.f.	Facility No.	Year Built	Story	Facility Name	View	Oper. Sign	Comments
5 B		C	Residential	P	L	PA		1,796	1379	1959	1	37 LEXINGTON EN-3R	0	N	
5 B		C	Residential	P	L	PA		1,796	1381	1959	1	35 LEXINGTON EN-3R	0	N	
5 B		C	Residential	P	L	PA		1,796	1382	1959	1	34 LEXINGTON EN-3R	0	N	
5 B		C	Residential	P	L	PA		1,796	1384	1959	1	32 LEXINGTON EN-3R	0	N	
5 B		C	Residential	P	L	PA		1,796	1385	1959	1	31 LEXINGTON EN-3R	0	N	
5 B		C	Residential	P	L	PA		1,796	1387	1959	1	29 LEXINGTON EN-3R	0	N	
5 B		C	Residential	P	L	PA		1,796	1388	1959	1	28 LEXINGTON EN-3R	0	N	
5 B		C	Residential	P	L	PA		1,796	1389	1959	1	27 LEXINGTON EN-3R	0	N	
5 B		C	Residential	P	L	PA		1,796	1391	1959	1	25 LEXINGTON EN-3R	0	N	
5 B		C	Residential	P	L	PA		1,796	1392	1959	1	24 LEXINGTON EN-3R	0	N	
5 B		C	Residential	P	L	PA		1,796	1393	1959	1	23 LEXINGTON EN-3R	0	N	
5 B		C	Residential	P	L	PA		1,796	1394	1959	1	22 LEXINGTON EN-3R	0	N	
5 B		C	Residential	P	L	PA		1,796	1395	1959	1	21 LEXINGTON EN-3R	0	N	
5 B		C	Residential	P	L	PA		1,796	1396	1959	1	20 LEXINGTON EN-3R	0	N	
5 B		C	Residential	P	L	PA		1,796	1397	1959	1	19 LEXINGTON EN-3R	0	N	
5 B		C	Residential	P	L	PA		1,796	1399	1959	1	17 LEXINGTON EN-3R	0	N	
5 B		C	Residential	P	L	PA		1,796	1400	1959	1	16 LEXINGTON EN-3R	0	N	
5 B		C	Residential	P	L	PA		1,796	1401	1959	1	15 LEXINGTON EN-3R	0	N	
5 B		C	Residential	P	L	PA		1,796	1402	1959	1	14 LEXINGTON EN-3R	0	N	
5 B		C	Residential	P	L	PA		1,796	1403	1959	1	13 LEXINGTON EN-3R	0	N	
5 B		C	Residential	P	L	PA		1,796	1404	1959	1	12 LEXINGTON EN-3R	0	N	
5 B		C	Residential	P	L	PA		1,796	1405	1959	1	11 LEXINGTON EN-3R	0	N	
5 B		C	Residential	P	L	PA		1,796	1406	1959	1	10 LEXINGTON EN-3R	0	N	
5 B		C	Residential	P	L	PA		1,796	1407	1959	1	9 LEXINGTON EN-3R	0	N	
5 B		C	Residential	P	L	PA		1,796	1408	1959	1	8 LEXINGTON EN-3R	0	N	
5 B		C	Residential	P	L	PA		1,796	1409	1959	1	7 LEXINGTON EN-3R	0	N	
5 B		C	Residential	P	L	PA		1,796	1410	1959	1	6 LEXINGTON EN-3R	0	N	
5 B		C	Residential	P	L	PA		1,796	1411	1959	1	5 LEXINGTON EN-3R	0	N	
5 B		C	Residential	P	L	PA		1,796	1412	1959	1	4 LEXINGTON EN-3R	0	N	
5 B		C	Residential	P	L	PA		1,796	1413	1959	1	3 LEXINGTON EN-3R	0	N	
5 B		C	Residential	P	L	PA		1,796	1414	1959	1	2 LEXINGTON EN-3R	0	N	
5 B		C	Residential	P	L	PA		1,796	1415	1959	1	1 LEXINGTON EN-3R	0	N	
5 B		C	Residential	P	L	PA		1,796	1416	1959	1	2 ENTERPRISE EN-3R	0	N	
5 B		C	Residential	P	L	PA		1,796	1417	1959	1	1 ENTERPRISE EN-3R	0	N	
5 B		C	Residential	P	L	PA		1,796	1419	1959	1	3 ENTERPRISE EN-3R	0	N	
5 B		C	Residential	P	L	PA		1,796	1420	1959	1	6 ENTERPRISE EN-3R	0	N	
5 B		C	Residential	P	L	PA		1,796	1421	1959	1	5 ENTERPRISE EN-3R	0	N	
5 B		C	Residential	P	L	PA		1,796	1422	1959	1	8 ENTERPRISE EN-3R	0	N	
5 B		C	Residential	P	L	PA		1,796	1423	1959	1	7 ENTERPRISE EN-3R	0	N	
5 B		C	Residential	P	L	PA		1,796	1424	1959	1	10 ENTERPRISE EN-3R	0	N	
5 B		C	Residential	P	L	PA		1,796	1425	1959	1	9 ENTERPRISE EN-3R	0	N	
5 B		C	Residential	P	L	PA		1,796	1426	1959	1	12 ENTERPRISE EN-3R	0	N	
5 B		C	Residential	P	L	PA		1,796	1427	1959	1	11 ENTERPRISE EN-3R	0	N	
5 B		C	Residential	P	L	PA		1,796	1428	1959	1	14 ENTERPRISE EN-3R	0	N	
5 B		C	Residential	P	L	PA		1,796	1429	1959	1	13 ENTERPRISE EN-3R	0	N	
5 B		C	Residential	P	L	PA		1,796	1430	1959	1	16 ENTERPRISE EN-3R	0	N	
5 B		C	Residential	P	L	PA		1,796	1433	1959	1	17 ENTERPRISE EN-3R	0	N	
5 B		C	Residential	P	L	PA		1,796	1434	1959	1	20 ENTERPRISE EN-3R	0	N	
5 B		C	Residential	P	L	PA		1,796	1435	1959	1	19 ENTERPRISE EN-3R	0	N	
5 B		C	Residential	P	L	PA		1,796	1436	1959	1	22 ENTERPRISE EN-3R	0	N	
5 B		C	Residential	P	L	PA		1,796	1437	1959	1	21 ENTERPRISE EN-3R	0	N	
5 B		C	Residential	P	L	PA		1,796	1438	1959	1	24 ENTERPRISE EN-3R	0	N	
5 B		C	Residential	P	L	PA		1,796	1439	1959	1	23 ENTERPRISE EN-3R	0	N	
5 B		C	Residential	P	L	PA		1,796	1440	1959	1	26 ENTERPRISE EN-3R	0	N	
5 B		C	Residential	P	L	PA		1,796	1441	1959	1	25 ENTERPRISE EN-3R	0	N	
5 B		C	Residential	P	L	PA		1,796	1442	1959	1	28 ENTERPRISE EN-3R	0	N	
5 B		C	Residential	P	L	PA		1,796	1443	1959	1	27 ENTERPRISE EN-3R	0	N	
5 B		C	Residential	P	L	PA		1,796	1444	1959	1	30 ENTERPRISE EN-3R	0	N	
5 B		C	Residential	P	L	PA		1,796	1445	1959	1	29 ENTERPRISE EN-3R	0	N	
5 B		C	Residential	P	L	PA		1,796	1446	1959	1	32 ENTERPRISE EN-3R	0	N	

Roosevelt Roads Reuse Plan: Site, Context, & Market Conditions Appendix A.c

Zone	Subzone	Const. Type	Gen. Bldg. Type	Condition	Bldg Value	Adapt. Re-use	Recent Renov.	Area in s.f.	Facility No.	Year Built	Story	Facility Name	View	Oper. Sign	Comments
5 B	C	Residential	P	L	PA			1,796	1447	1959	1	31 ENTERPRISE EN-3R	0	N	
5 B	C	Residential	P	L	PA			1,796	1448	1959	1	34 ENTERPRISE EN-3R	0	N	
5 B	C	Residential	P	L	PA			1,796	1449	1959	1	33 ENTERPRISE EN-3R	0	N	
5 B	C	Residential	P	L	PA			1,796	1450	1959	1	36 ENTERPRISE EN-3R	0	N	
5 B	C	Residential	P	L	PA			1,796	1451	1959	1	35 ENTERPRISE EN-3R	0	N	
5 B	C	Residential	P	L	PA			1,796	1453	1959	1	37 ENTERPRISE EN-3R	0	N	
5 B	C	Residential	P	L	PA			1,796	1455	1959	1	39 ENTERPRISE EN-3R	0	N	
5 B	C	Residential	P	L	PA			1,796	1456	1959	1	42 ENTERPRISE EN-3R	0	N	
5 B	C	Residential	P	L	PA			1,796	1457	1959	1	41 ENTERPRISE EN-3R	0	N	
5 B	C	Residential	P	L	PA			1,796	1458	1959	1	44 ENTERPRISE EN-3R	0	N	
5 B	C	Residential	P	L	PA			1,796	1460	1959	1	46 ENTERPRISE EN-3R	0	N	
5 B	C	Residential	P	L	PA			1,796	1461	1959	1	45 ENTERPRISE EN-3R	0	N	
5 B	C	Residential	P	L	PA			1,796	1463	1959	1	47 ENTERPRISE EN-3R	0	N	
5 B	C	Residential	P	L	PA			1,796	1464	1959	1	50 ENTERPRISE EN-3R	0	N	
5 B	C	Residential	P	L	PA			1,796	1465	1959	1	49 ENTERPRISE EN-3R	0	N	
5 B	C	Residential	P	L	PA			1,796	1466	1959	1	52 ENTERPRISE EN-3R	0	N	
5 B	C	Residential	P	L	PA			1,796	1467	1959	1	51 ENTERPRISE EN-3R	0	N	
5 B	C	Residential	P	L	PA			1,796	1468	1959	1	54 ENTERPRISE EN-3R	0	N	
5 B	C	Residential	P	L	PA			1,796	1470	1959	1	56 ENTERPRISE EN-3R	0	N	
5 B	C	Residential	P	L	PA			1,796	1474	1959	1	60 ENTERPRISE EN-3R	0	N	
5 B	C	Residential	P	L	PA			1,796	1476	1959	1	2 MIDWAY EN-3R	0	N	
5 B	C	Residential	P	L	PA			1,796	1477	1959	1	1 MIDWAY EN-3R	0	N	
5 B	C	Residential	P	L	PA			1,796	1479	1959	1	1 ESSEX EN-3R	0	N	
5 B	C	Residential	P	L	PA			1,796	1480	1959	1	2 ESSEX EN-3R	0	N	
5 B	C	Residential	P	L	PA			1,796	1481	1959	1	3 ESSEX EN-3R	0	N	
5 B	C	Residential	P	L	PA			1,796	1483	1959	1	5 ESSEX EN-3R	0	N	
5 B	C	Residential	P	L	PA			1,796	1484	1959	1	6 ESSEX EN-3R	0	N	
5 B	C	Residential	P	L	PA			1,796	1485	1959	1	7 ESSEX EN-3R	0	N	
5 B	C	Residential	P	L	PA			1,796	1486	1959	1	8 ESSEX EN-3R	0	N	
5 B	C	Residential	P	L	PA			1,796	1487	1959	1	9 ESSEX EN-3R	0	N	
5 B	C	Residential	P	L	PA			1,796	1488	1959	1	10 ESSEX EN-3R	0	N	
5 B	C	Residential	P	L	PA			1,796	1489	1959	1	11 ESSEX EN-3R	0	N	
5 B	C	Residential	P	L	PA			1,796	1490	1959	1	2 ESSEX EN-3R	0	N	
5 B	C	Residential	P	L	PA			1,796	1491	1959	1	13 ESSEX EN-3R	0	N	
5 B	C	Residential	P	L	PA			1,796	1492	1959	1	14 ESSEX EN-3R	0	N	
5 B	C	Residential	P	L	PA			1,796	1493	1959	1	15 ESSEX EN-3R	0	N	
5 B	C	Residential	P	L	PA			1,796	1494	1959	1	16 ESSEX EN-3R	0	N	
5 B	C	Residential	P	L	PA			1,796	1495	1959	1	17 ESSEX EN-3R	0	N	
5 B	C	Residential	P	L	PA			1,796	1500	1959	1	22 ESSEX EN-3R	0	N	
5 B	C	Residential	P	L	PA			1,796	1502	1959	1	2 TICONDEROGA EN-3R	0	N	
5 B	C	Residential	P	L	PA			1,796	1503	1959	1	3 TICONDEROGA EN-3R	0	N	
5 B	C	Residential	P	L	PA			1,796	1504	1959	1	4 TICONDEROGA EN-3R	0	N	
5 B	C	Residential	P	L	PA			1,796	1505	1959	1	5 TICONDEROGA EN-3R	0	N	
5 B	C	Residential	P	L	PA			1,796	1506	1959	1	6 TICONDEROGA EN-3R	0	N	
5 B	C	Residential	P	L	PA			1,796	1507	1959	1	7 TICONDEROGA EN-3R	0	N	
5 B	C	Residential	P	L	PA			1,796	1508	1959	1	8 TICONDEROGA EN-3R	0	N	
5 B	C	Residential	P	L	PA			1,796	1509	1959	1	9 TICONDEROGA EN-3R	0	N	
5 B	C	Residential	P	L	PA			1,796	1510	1959	1	10 TICONDEROGA EN-3R	0	N	
5 B	C	Residential	P	L	PA			1,796	1512	1959	1	12 TICONDEROGA EN-3R	0	N	
5 B	C	Residential	P	L	PA			1,796	1514	1959	1	2 SARATOGA EN-3R	1	N	
5 B	C	Residential	P	L	PA			1,796	1515	1959	1	1 SARATOGA EN-3R	0	N	
5 B	C	Residential	P	L	PA			1,796	1517	1959	1	3 SARATOGA EN-3R	0	N	
5 B	C	Residential	P	L	PA			1,796	1518	1959	1	6 SARATOGA EN-3R	1	N	
5 B	C	Residential	P	L	PA			1,796	1519	1959	1	5 SARATOGA EN-3R	0	N	
5 B	C	Residential	P	L	PA			1,796	1520	1959	1	8 SARATOGA EN-3R	1	N	
5 B	C	Residential	P	L	PA			1,796	1521	1959	1	7 SARATOGA EN-3R	0	N	
5 B	C	Residential	P	L	PA			1,796	1522	1959	1	10 SARATOGA EN-3R	1	N	
5 B	C	Residential	P	L	PA			1,796	1524	1959	1	12 SARATOGA EN-3R	1	N	
5 B	C	Residential	P	L	PA			1,796	1525	1959	1	11 SARATOGA EN-3R	0	N	
5 B	C	Residential	P	L	PA			1,796	1526	1959	1	14 SARATOGA EN-3R	1	N	

Roosevelt Roads Reuse Plan: Site, Context, & Market Conditions Appendix A.c

Zone	Subzone	Const. Type	Bldg. Type	Gen. Condition	Bldg Value	Adapt. Re-use	Recent Renov.	Area in s.f.	Facility No.	Year Built	Story	Facility Name	View	Oper. Sign	Comments
5 B		C	Residential	P	L	PA		1,796	1527	1959	1	13 SARATOGA EN-3R	0	N	
5 B		C	Residential	P	L	PA		1,796	1529	1959	1	15 SARATOGA EN-3R	0	N	
5 B		C	Residential	P	L	PA		1,796	1531	1959	1	17 SARATOGA EN-3R	0	N	
5 B		C	Residential	P	L	PA		1,796	1532	1959	1	20 SARATOGA EN-3R	1	N	
5 B		C	Residential	P	L	PA		1,796	1533	1959	1	19 SARATOGA EN-3R	0	N	
5 B		C	Residential	P	L	PA		1,796	1534	1959	1	22 SARATOGA EN-3R	1	N	
5 B		C	Residential	P	L	PA		1,796	1535	1959	1	21 SARATOGA EN-3R	0	N	
5 B		C	Residential	P	L	PA		1,796	1536	1959	1	24 SARATOGA EN-3R	1	N	
5 B		C	Residential	P	L	PA		1,796	1537	1959	1	23 SARATOGA EN-3R	0	N	
5 B		C	Residential	P	L	PA		1,796	1538	1959	1	26 SARATOGA EN-3R	1	N	
5 B		C	Residential	P	L	PA		1,796	1539	1959	1	25 SARATOGA EN-3R	0	N	
5 B		C	Residential	P	L	PA		1,796	1540	1959	1	28 SARATOGA EN-3R	1	N	
5 B		C	Residential	P	L	PA		1,796	1541	1959	1	27 SARATOGA EN-3R	0	N	
5 B		C	Residential	P	L	PA		1,796	1542	1959	1	30 SARATOGA EN-3R	1	N	
5 B		C	Residential	P	L	PA		1,796	1543	1959	1	29 SARATOGA EN-3R	0	N	
5 B		C	Residential	P	L	PA		1,796	1544	1959	1	32 SARATOGA EN-3R	1	N	
5 B		C	Residential	P	L	PA		1,796	1545	1959	1	31 SARATOGA EN-3R	0	N	
5 B		C	Residential	P	L	PA		1,796	1546	1959	1	34 SARATOGA EN-3R	1	N	
5 B		C	Residential	P	L	PA		1,796	1547	1959	1	33 SARATOGA EN-3R	0	N	
5 B		C	Residential	P	L	PA		1,796	1548	1959	1	36 SARATOGA EN-3R	1	N	
5 B		C	Residential	P	L	PA		1,796	1549	1959	1	35 SARATOGA EN-3R	0	N	
5 B		C	Residential	P	L	PA		1,796	1550	1959	1	38 SARATOGA EN-3R	1	N	
5 B		C	Residential	P	L	PA		1,796	1551	1959	1	37 SARATOGA EN-3R	0	N	
5 B		C	Residential	P	L	PA		1,796	1552	1959	1	40 SARATOGA EN-3R	1	N	
5 B		C	Residential	P	L	PA		1,796	1553	1959	1	39 SARATOGA EN-3R	0	N	
5 B		C	Residential	P	L	PA		1,796	1554	1959	1	42 SARATOGA EN-3R	1	N	
5 B		C	Residential	P	L	PA		1,796	1555	1959	1	41 SARATOGA EN-3R	0	N	
5 B		C	Residential	P	L	PA		1,796	1556	1959	1	44 SARATOGA EN-3R	1	N	
5 B		C	Residential	P	L	PA		1,796	1558	1959	1	46 SARATOGA EN-3R	1	N	
5 B		C	Residential	P	L	PA		1,796	1559	1959	1	45 SARATOGA EN-3R	0	N	
5 B		C	Residential	P	L	PA		1,796	1560	1959	1	48 SARATOGA EN-3R	1	N	
5 B		C	Residential	P	L	PA		1,796	1561	1959	1	47 SARATOGA EN-3R	0	N	
5 B		C	Residential	P	L	PA		1,796	1562	1959	1	50 SARATOGA EN-3R	1	N	
5 B		C	Residential	P	L	PA		1,796	1563	1959	1	49 SARATOGA EN-3R	0	N	
5 B		C	Residential	P	L	PA		1,796	1564	1959	1	52 SARATOGA EN-3R	1	N	
5 B		C	Residential	P	L	PA		1,796	1566	1959	1	54 SARATOGA EN-3R	1	N	
5 B		C	Residential	P	L	PA		1,796	1568	1959	1	56 SARATOGA EN-3R	1	N	
5 B		C	Residential	P	L	PA		1,796	1570	1959	1	58 SARATOGA EN-3R	1	N	
5 B		C	Residential	P	L	PA		1,796	1574	1959	1	62 SARATOGA EN-3R	1	N	
5 B		C	Residential	P	L	PA		1,796	1576	1959	1	64 SARATOGA EN-3R	1	N	
5 B		C	Residential	P	L	PA		1,796	1580	1959	1	68 SARATOGA EN-3R	1	N	
5 B		C	Residential	P	L	PA		1,796	1582	1959	1	70 SARATOGA EN-3R	1	N	
5 B		C	Residential	P	L	PA		1,796	1584	1959	1	72 SARATOGA EN-3R	1	N	
5 B		C	Residential	P	L	PA		1,796	1588	1959	1	76 SARATOGA EN-3R	1	N	
5 B		C	Residential	P	L	PA		1,796	1590	1959	1	78 SARATOGA EN-3R	1	N	
5 B		C	Residential	P	L	PA		1,796	1592	1959	1	80 SARATOGA EN-3R	1	N	
5 B		C	Residential	P	L	PA		1,796	1595	1959	1	1 WASP EN-3R	0	N	
5 B		C	Residential	P	L	PA		1,796	1596	1959	1	2 WASP EN-3R	1	N	
5 B		C	Residential	P	L	PA		1,796	1597	1959	1	3 WASP EN-3R	0	N	
5 B		C	Residential	P	L	PA		1,796	1598	1959	1	4 WASP EN-3R	1	N	
5 B		C	Residential	P	L	PA		1,796	1599	1959	1	5 WASP EN-3R	0	N	
5 B		C	Residential	P	L	PA		1,796	1600	1959	1	6 WASP EN-3R	1	N	
5 B		C	Residential	P	L	PA		1,796	1601	1959	1	7 WASP EN-3R	0	N	
5 B		C	Residential	P	L	PA		1,796	1602	1959	1	8 WASP EN-3R	1	N	
5 B		C	Residential	P	L	PA		1,796	1604	1959	1	10 WASP EN-3R	1	N	
5 B		C	Residential	P	L	PA		1,796	1605	1959	1	11 WASP EN-3R	0	N	
5 B		C	Residential	P	L	PA		1,796	1609	1959	1	15 WASP EN-3R	0	N	
5 B		C	Residential	P	L	PA		1,796	1610	1959	1	16 WASP EN-3R	1	N	
5 B		C	Residential	P	L	PA		1,796	1611	1959	1	17 WASP EN-3R	0	N	
5 B		C	Residential	P	L	PA		1,796	1612	1959	1	18 WASP EN-3R	1	N	

Roosevelt Roads Reuse Plan: Site, Context, & Market Conditions Appendix A.c

Zone	Subzone	Const. Type	Bldg. Type	Gen. Condition	Bldg Value	Adapt. Re-use	Recent Renov.	Area in s.f.	Facility No.	Year Built	Story	Facility Name	View	Oper. Sign	Comments
5 B	C	Residential	P	L	PA			1,796	1614	1959	1	20 WASP EN-3R	1	N	
5 B	C	Residential	P	L	PA			1,796	1616	1959	1	22 WASP EN-3R	1	N	
5 B	C	Residential	P	L	PA			1,796	1617	1959	1	23 WASP EN-3R	0	N	
5 B	C	Residential	P	L	PA			1,796	1619	1959	1	25 WASP EN-3R	0	N	
5 B	C	Residential	P	L	PA			1,796	1621	1959	1	27 WASP EN-3R	0	N	
5 B	C	Residential	P	L	PA			1,796	1622	1959	1	28 WASP EN-3R	1	N	
5 B	C	Residential	P	L	PA			1,796	1626	1959	1	32 WASP EN-3R	1	N	
5 B	C	Residential	P	L	PA			1,796	1630	1959	1	36 WASP EN-3R	1	N	
5 B	C	Residential	P	L	PA			1,796	1633	1959	1	1 BUNKER HILL EN-3R	0	N	
5 B	C	Residential	P	L	PA			1,796	1634	1959	1	2 BUNKER HILL EN-3R	0	N	
5 B	C	Residential	P	L	PA			1,796	1635	1959	1	3 BUNKER HILL EN-3R	0	N	
5 B	C	Residential	P	L	PA			1,796	1636	1959	1	4 BUNKER HILL EN-3R	0	N	
5 B	C	Residential	P	L	PA			1,796	1637	1959	1	5 BUNKER HILL EN-3R	0	N	
5 B	C	Residential	P	L	PA			1,796	1638	1959	1	6 BUNKER HILL EN-3R	0	N	
5 B	C	Residential	P	L	PA			1,796	1639	1959	1	7 BUNKER HILL EN-3R	0	N	
5 B	C	Residential	P	L	PA			1,796	1640	1959	1	8 BUNKER HILL EN-3R	0	N	
5 B	C	Residential	P	L	PA			1,796	1642	1959	1	2 ANZIO EN-3R	0	N	
5 B	C	Residential	P	L	PA			1,796	1645	1959	1	3 ANZIO EN-3R	0	N	
5 B	C	Residential	P	L	PA			1,796	1646	1959	1	6 ANZIO EN-3R	0	N	
5 B	C	Residential	P	L	PA			1,796	1648	1959	1	8 ANZIO EN-3R	0	N	
5 B	C	Residential	P	L	PA			1,796	1649	1959	1	7 ANZIO EN-3R	0	N	
5 B	C	Residential	P	L	PA			1,796	1650	1959	1	10 ANZIO EN-3R	0	N	
5 B	C	Residential	P	L	PA			1,796	1651	1959	1	9 ANZIO EN-3R	0	N	
5 B	C	Residential	P	L	PA			1,796	1652	1959	1	12 ANZIO EN-3R	0	N	
5 B	C	Residential	VG	H	PA		Y	1,796	1061	1959	1	1 FRANKLIN -EN-3R	2	N	
5 B	C	Residential	VG	H	PA		Y	1,796	1063	1959	1	3 FRANKLIN-EN-3R	2	N	
5 B	C	Residential	VG	H	PA		Y	1,796	1064	1959	1	4 FRANKLIN-EN-3R	3	N	
5 B	C	Residential	VG	H	PA		Y	1,796	1065	1959	1	5 FRANKLIN-EN-3R	2	N	
5 B	C	Residential	VG	H	PA		Y	1,796	1067	1959	1	7 FRANKLIN-EN-3R	2	N	
5 B	C	Residential	VG	H	PA		Y	1,796	1068	1959	1	8 FRANKLIN-EN 3R	3	N	
5 B	C	Residential	VG	H	PA		Y	1,796	1069	1959	1	9 FRANKLIN-EN-3R	2	N	
5 B	C	Residential	VG	H	PA		Y	1,796	1072	1959	1	12 FRANKLIN-EN-3R	3	N	
5 B	C	Residential	VG	H	PA		Y	1,796	1079	1959	1	37 CORAL SEA -EN-3R	3	N	
5 B	C	Residential	VG	H	PA		Y	1,796	1083	1959	1	33 CORAL SEA -EN-3R	3	N	
5 B	C	Residential	VG	H	PA		Y	1,796	1085	1959	1	31 CORAL SEA-EN-3R	3	N	
5 B	C	Residential	VG	H	PA		Y	1,796	1087	1959	1	29 CORAL SEA -EN-3R	3	N	
5 B	C	Residential	VG	H	PA		Y	1,796	1091	1959	1	25 CORAL SEA -EN-3R	3	N	
5 B	C	Residential	VG	H	PA		Y	1,796	1094	1959	1	24 CORAL SEA -EN-3R	2	N	
5 B	C	Residential	VG	H	PA		Y	1,796	1095	1959	1	21 CORAL SEA -EN-3R	3	N	
5 B	C	Residential	VG	H	PA		Y	1,796	1096	1959	1	22 CORAL SEA -EN-3R	2	N	
5 B	C	Residential	VG	H	PA		Y	1,796	1098	1959	1	20 CORAL SEA -EN-3R	2	N	
5 B	C	Residential	VG	H	PA		Y	1,796	1100	1959	1	18 CORAL SEA-EN-3R	2	N	
5 B	C	Residential	VG	H	PA		Y	1,796	1102	1959	1	16 CORAL SEA -EN-3R	2	N	
5 B	C	Residential	VG	H	PA		Y	1,796	1103	1959	1	13 CORAL SEA -EN3R	3	N	
5 B	C	Residential	VG	H	PA		Y	1,796	1104	1959	1	14 CORAL SEA -EN-3R	2	N	
5 B	C	Residential	VG	H	PA		Y	1,796	1105	1959	1	11 CORAL SEA EN-3R	3	N	
5 B	C	Residential	VG	H	PA		Y	1,796	1106	1959	1	12 CORAL SEA EN-3R	2	N	
5 B	C	Residential	VG	H	PA		Y	1,796	1108	1959	1	10 CORAL SEA EN-3R	2	N	
5 B	C	Residential	VG	H	PA		Y	1,796	1109	1959	1	7 CORAL SEA EN-3R	3	N	
5 B	C	Residential	VG	H	PA		Y	1,796	1110	1959	1	8 CORAL SEA EN-3R	2	N	
5 B	C	Residential	VG	H	PA		Y	1,796	1111	1959	1	5 CORAL SEA EN-3R	3	N	
5 B	C	Residential	VG	H	PA		Y	1,796	1112	1959	1	6 CORAL SEA EN-3R	2	N	
5 B	C	Residential	VG	H	PA		Y	1,796	1113	1959	1	3 CORAL SEA EN-3R	3	N	
5 B	C	Residential	VG	H	PA		Y	1,796	1114	1959	1	4 CORAL SEA EN-3R	2	N	
5 B	C	Residential	VG	H	PA		Y	1,796	1115	1959	1	1 CORAL SEA EN-3R	3	N	
5 B	C	Residential	VG	H	PA		Y	1,796	1116	1959	1	2 CORAL SEA EN-3R	2	N	
5 B	C	Residential	VG	H	PA		Y	1,796	1078	1959	1	18 FRANKLIN -EN-3R	3	N	
5 B	C	Residential	VG	H	PA		Y	1,796	1081	1959	1	35 CORAL SEA-EN-3R	3	N	
5 C	C	Residential	G	M	PA			1,737	915	1959	1	21 FDR -JR-3R	2	N	
5 C	C	Residential	G	M	PA			1,737	917	1959	1	23 FDR -JR-3R	2	N	

Roosevelt Roads Reuse Plan: Site, Context, & Market Conditions Appendix A.c

Zone	Subzone	Const. Type	Gen. Bldg. Type	Condition	Bldg Value	Adapt. Re-use	Recent Renov.	Area in s.f.	Facility No.	Year Built	Story	Facility Name	View	Oper. Sign	Comments
5 C	C	Residential	G	M	PA			1,737	921	1959	1	27 FDR -JR-3R	2	N	
5 C	C	Residential	G	M	PA			1,737	923	1959	1	29 FDR -JR-3R	2	N	
5 C	C	Residential	G	M	PA			1,737	925	1959	1	31 FDR -JR-3R	2	N	
5 C	C	Residential	G	M	PA			1,737	927	1959	1	33 FDR -JR-3R	2	N	
5 C	C	Residential	G	M	PA			1,737	940	1959	1	12 MONTEREY-JR-3R	2	N	
5 C	C	Residential	G	M	PA			1,737	943	1959	1	15 MONTEREY-JR-3R	3	N	
5 C	C	Residential	G	M	PA			1,737	944	1959	1	16 MONTEREY-JR-3R	2	N	
5 C	C	Residential	G	M	PA			1,737	945	1959	1	17 MONTEREY-JR-3R	3	N	
5 C	C	Residential	G	M	PA			1,737	947	1959	1	19 MONTEREY-JR-3R	3	N	
5 C	C	Residential	G	M	PA			1,737	948	1959	1	20 MONTEREY-JR-3R	2	N	
5 C	C	Residential	G	M	PA			1,737	949	1959	1	21 MONTEREY-JR-3R	3	N	
5 C	C	Residential	G	M	PA			1,737	950	1959	1	22 MONTEREY-JR-3R	2	N	
5 C	C	Residential	G	M	PA			1,737	951	1959	1	23 MONTEREY-JR-3R	3	N	
5 C	C	Residential	G	M	PA			1,737	952	1959	1	24 MONTEREY-JR-3R	2	N	
5 C	C	Residential	G	M	PA			1,737	953	1959	1	25 MONTEREY-JR-3R	3	N	
5 C	C	Residential	G	M	PA			1,737	955	1959	1	27 MONTEREY-JR-3R	3	N	
5 C	C	Residential	G	M	PA			1,737	957	1959	1	29 MONTEREY-JR-3R 3R	3	N	
5 C	C	Residential	G	M	PA			1,737	958	1959	1	30 MONTEREY JR-3R	2	N	
5 C	C	Residential	G	M	PA			1,737	960	1959	1	32 MONTEREY JR-3R	2	N	
5 C	C	Residential	G	M	PA			1,737	961	1959	1	33 MONTEREY JR-3R	3	N	
5 C	C	Residential	G	M	PA			1,737	962	1959	1	34 MONTEREY JR-3R	2	N	
5 C	C	Residential	G	M	PA			1,737	963	1959	1	35 MONTEREY -JR-3R	3	N	
5 C	C	Residential	G	M	PA			1,737	964	1959	1	36 MONTEREY -JR-3R	2	N	
5 C	C	Residential	G	M	PA			1,737	965	1959	1	37 MONTEREY-JR-3R	3	N	
5 C	C	Residential	G	M	PA			1,737	966	1959	1	38 MONTEREY -JR-3R	2	N	
5 C	C	Residential	G	M	PA			1,737	967	1959	1	39 MONTEREY -JR-3R	3	N	
5 C	C	Residential	G	M	PA			1,737	971	1959	1	43 MONTEREY-JR-3R	3	N	
5 C	C	Residential	G	M	PA			1,737	973	1959	1	45 MONTEREY JR-3R	3	N	
5 C	C	Residential	G	M	PA			1,737	975	1959	1	47 MONTEREY JR-3R	3	N	
5 C	C	Residential	G	M	PA			1,737	979	1959	1	51 MONTEREY JR-3R	3	N	
5 C	C	Residential	G	M	PA			1,737	981	1959	1	53 MONTEREY JR-3R	3	N	
5 C	C	Residential	G	M	PA			1,737	983	1959	1	55 MONTEREY -JR-2R	3	N	
5 C	C	Residential	G	M	PA			1,737	984	1959	1	2 WRIGHT -JR-3R	1	N	
5 C	C	Residential	G	M	PA			1,737	985	1959	1	3 WRIGHT -JR-3R	1	N	
5 C	C	Residential	G	M	PA			1,737	988	1959	1	6 WRIGHT -JR-3R	1	N	
5 C	C	Residential	G	M	PA			1,737	993	1959	1	3 SAN JACINTO -JR-3R	0	N	
5 C	C	Residential	G	M	PA			1,737	995	1959	1	5 SAN JACINTO -JR-3R	0	N	
5 C	C	Residential	G	M	PA			1,737	996	1959	1	8 SAN JACINTO -JR-3R	0	N	
5 C	C	Residential	G	M	PA			1,737	997	1959	1	7 SAN JACINTO -JR-3R	0	N	
5 C	C	Residential	G	M	PA			1,737	998	1959	1	10 SAN JACINTO -JR-3R	0	N	
5 C	C	Residential	G	M	PA			1,737	999	1959	1	9 SAN JACINTO -JR-3R	0	N	
5 C	C	Residential	G	M	PA			1,737	1000	1959	1	12 SAN JACINTO -JR-3R	0	N	
5 C	C	Residential	G	M	PA			1,737	1001	1959	1	11 SAN JACINTO -JR-3R	0	N	
5 C	C	Residential	G	M	PA			1,737	1003	1959	1	13 SAN JACINTO -JR-3R	0	N	
5 C	C	Residential	G	M	PA			1,737	1004	1959	1	16 SAN JACINTO -JR-3R	0	N	
5 C	C	Residential	G	M	PA			1,737	1006	1959	1	18 SAN JACINTO -JR-3R	0	N	
5 C	C	Residential	G	M	PA			1,737	1008	1959	1	20 SAN JACINTO -JR-3R	0	N	
5 C	C	Residential	G	M	PA			1,737	1011	1959	1	3 COWPENS -JR-3R	2	N	
5 C	C	Residential	G	M	PA			1,737	1012	1959	1	4 COWPENS -JR-3R	1	N	
5 C	C	Residential	G	M	PA			1,737	1013	1959	1	5 COWPENS-JR-3R	2	N	
5 C	C	Residential	G	M	PA			1,737	1014	1959	1	6 COWPENS -JR-3R	1	N	
5 C	C	Residential	G	M	PA			1,737	1015	1959	1	7 COWPENS -JR-3R	2	N	
5 C	C	Residential	G	M	PA			1,737	1016	1959	1	8 COWPENS -JR-3R	1	N	
5 C	C	Residential	G	M	PA			1,737	1017	1959	1	9 COWPENS -JR-3R	2	N	
5 C	C	Residential	G	M	PA			1,737	1018	1959	1	10 COWPENS-JR-3R	1	N	
5 C	C	Residential	G	M	PA			1,737	1020	1959	1	12 COWPENS -JR-3R	1	N	
5 C	C	Residential	G	M	PA			1,737	1021	1959	1	13 COPWPENS -JR-3R	2	N	
5 C	C	Residential	G	M	PA			1,737	1023	1959	1	15 COWPENS -JR-3R	2	N	
5 C	C	Residential	G	M	PA			1,737	1027	1959	1	19 COWPENS-JR-3R	2	N	
5 C	C	Residential	G	M	PA			1,737	1029	1959	1	1 BATAAN -JR-3R	0	N	

Roosevelt Roads Reuse Plan: Site, Context, & Market Conditions Appendix A.c

Zone	Subzone	Const. Type	Bldg. Type	Gen. Condition	Bldg Value	Adapt. Re-use	Recent Renov.	Area in s.f.	Facility No.	Year Built	Story	Facility Name	View	Oper. Sign	Comments
5 C	C	Residential	G	M	PA			1,737	1032	1959	1	4 BATTAN -JR-3R	0	N	
5 C	C	Residential	G	M	PA			1,737	1033	1959	1	5 BATAAN JR-3R	0	N	
5 C	C	Residential	G	M	PA			1,737	1034	1959	1	6 BATAAN JR-3R	0	N	
5 C	C	Residential	G	M	PA			1,737	1036	1959	1	8 BATAAN JR-3R	0	N	
5 C	C	Residential	G	M	PA			1,737	1039	1959	1	3 CABOT -JR-3R	2	N	
5 C	C	Residential	G	M	PA			1,737	1041	1959	1	5 CABOT -JR-3R	2	N	
5 C	C	Residential	G	M	PA			1,737	1048	1959	1	12 CABOT-JR-3R	3	N	
5 C	C	Residential	G	M	PA			1,737	1050	1959	1	14 CABOT-JR-3R	3	N	
5 C	C	Residential	G	M	PA			1,737	1052	1959	1	16 CABOT -JR-3R	3	N	
5 C	C	Residential	G	M	PA			1,737	1054	1959	1	18 CABOT-JR-3R	3	N	
5 C	C	Residential	G	M	PA			1,737	1056	1959	1	20 CABOT-JR-3R	3	N	
5 C	C	Residential	G	M	PA			1,737	1060	1959	1	24 CABOT-JR-3R	3	N	
5 B	C	Residential	G	M	PA			1,591	1198	1959	1	26 HANCOCK EN-2R	3	N	
5 B	C	Residential	G	M	PA			1,591	1267	1959	1	39 RANGER EN-2R	1	N	
5 B	C	Residential	F	L	PA			1,591	1294	1959	1	8 INTREPID EN-2R	0	N	
5 B	C	Residential	G	M	PA			1,569	1143	1959	1	25 YORKTOWN EN-2R	2	N	
5 B	C	Residential	G	M	PA			1,569	1146	1959	1	28 YORKTOWN EN-2R	3	N	
5 B	C	Residential	G	M	PA			1,569	1165	1959	1	3 YORKTOWN EN-2R	1	N	
5 B	C	Residential	G	M	PA			1,569	1187	1959	1	7 HORNET EN-2R	1	N	
5 B	C	Residential	G	M	PA			1,569	1190	1959	1	18 HANCOCK EN-2R	3	N	
5 B	C	Residential	G	M	PA			1,569	1231	1959	1	3 RANGER EN-2R	0	N	
5 B	C	Residential	F	L	PA			1,569	1298	1959	1	12 INTREPID EN-2R	0	N	
5 B	C	Residential	F	L	PA			1,569	1314	1959	1	8 RANDOLPH EN-2R	0	N	
5 B	C	Residential	P	L	PA			1,569	1333	1959	1	83 LEXINGTON EN-2R	0	N	
5 B	C	Residential	P	L	PA			1,569	1339	1959	1	77 LEXINGTON EN-2R	0	N	
5 B	C	Residential	P	L	PA			1,569	1358	1959	1	58 LEXINGTON EN-2R	0	N	
5 B	C	Residential	P	L	PA			1,569	1362	1959	1	54 LEXINGTON EN-2R	0	N	
5 B	C	Residential	P	L	PA			1,569	1367	1959	1	49 LEXINGTON EN-2R	0	N	
5 B	C	Residential	P	L	PA			1,569	1368	1959	1	48 LEXINGTON EN-2R	0	N	
5 B	C	Residential	P	L	PA			1,569	1380	1959	1	36 LEXINGTON EN-2R	0	N	
5 B	C	Residential	P	L	PA			1,569	1386	1959	1	30 LEXINGTON EN-2R	0	N	
5 B	C	Residential	P	L	PA			1,569	1390	1959	1	26 LEXINGTON EN-2R	0	N	
5 B	C	Residential	P	L	PA			1,569	1398	1959	1	18 LEXINGTON EN-2R	0	N	
5 B	C	Residential	P	L	PA			1,569	1418	1959	1	4 ENTERPRISE EN-2R	0	N	
5 B	C	Residential	P	L	PA			1,569	1431	1959	1	15 ENTERPRISE EN-2R	0	N	
5 B	C	Residential	P	L	PA			1,569	1432	1959	1	18 ENTERPRISE EN-2R	0	N	
5 B	C	Residential	P	L	PA			1,569	1459	1959	1	43 ENTERPRISE EN-2R	0	N	
5 B	C	Residential	P	L	PA			1,569	1462	1959	1	48 ENTERPRISE EN-2R	0	N	
5 B	C	Residential	P	L	PA			1,569	1472	1959	1	58 ENTERPRISE EN-2R	0	N	
5 B	C	Residential	P	L	PA			1,569	1482	1959	1	4 ESSEX EN-2R	0	N	
5 B	C	Residential	P	L	PA			1,569	1496	1959	1	18 ESSEX EN-2R	0	N	
5 B	C	Residential	P	L	PA			1,569	1497	1959	1	19 ESSEX EN-2R	0	N	
5 B	C	Residential	P	L	PA			1,569	1498	1959	1	20 ESSEX EN-2R	0	N	
5 B	C	Residential	P	L	PA			1,569	1501	1959	1	1 TICONDEROGA EN-2R	0	N	
5 B	C	Residential	P	L	PA			1,569	1516	1959	1	4 SARATOGA EN-2R	1	N	
5 B	C	Residential	P	L	PA			1,569	1523	1959	1	9 SARATOGA EN-2R	0	N	
5 B	C	Residential	P	L	PA			1,569	1528	1959	1	16 SARATOGA EN-2R	1	N	
5 B	C	Residential	P	L	PA			1,569	1530	1959	1	18 SARATOGA EN-2R	1	N	
5 B	C	Residential	P	L	PA			1,569	1565	1959	1	51 SARATOGA EN-2R	0	N	
5 B	C	Residential	P	L	PA			1,569	1578	1959	1	66 SARATOGA EN-2R	1	N	
5 B	C	Residential	P	L	PA			1,569	1594	1959	1	82 SARATOGA EN-2R	1	N	
5 B	C	Residential	P	L	PA			1,569	1603	1959	1	9 WASP EN-2R	0	N	
5 B	C	Residential	P	L	PA			1,569	1606	1959	1	12 WASP EN-2R	1	N	
5 B	C	Residential	P	L	PA			1,569	1607	1959	1	13 WASP EN-2R	0	N	
5 B	C	Residential	P	L	PA			1,569	1608	1959	1	14 WASP EN 2R	1	N	
5 B	C	Residential	P	L	PA			1,569	1613	1959	1	19 WASP EN-2R	0	N	

Roosevelt Roads Reuse Plan: Site, Context, & Market Conditions Appendix A.c

Zone	Subzone	Const. Type	Bldg. Type	Gen. Condition	Bldg Value	Adapt. Re-use	Recent Renov.	Area in s.f.	Facility No.	Year Built	Story	Facility Name	View	Oper. Sign	Comments
5 B	C	Residential	P	L	PA			1,569	1615	1959	1	21 WASP EN-2R	0	N	
5 B	C	Residential	P	L	PA			1,569	1618	1959	1	24 WASP EN-2R	1	N	
5 B	C	Residential	P	L	PA			1,569	1620	1959	1	26 WASP EN-2R	1	N	
5 B	C	Residential	P	L	PA			1,569	1624	1959	1	30 WASP EN-2R	1	N	
5 B	C	Residential	P	L	PA			1,569	1628	1959	1	34 WASP EN-2R	1	N	
5 B	C	Residential	P	L	PA			1,569	1632	1959	1	38 WASP EN-2R	1	N	
5 B	C	Residential	P	L	PA			1,569	1647	1959	1	5 ANZIO EN-2R	0	N	
5 B	C	Residential	VG	H	PA		Y	1,569	1062	1959	1	2 FRANKLIN -EN-2R	3	N	
5 B	C	Residential	VG	H	PA		Y	1,569	1093	1959	1	23 CORAL SEA -EN-2R	3	N	
5 B	C	Residential	VG	H	PA		Y	1,569	1107	1959	1	9 CORAL SEA EN-2R	3	N	
5 C	C	Residential	G	M	PA			1,501	919	1959	1	25 FDR -JR-2R	2	N	
5 C	C	Residential	G	M	PA			1,501	926	1959	1	28 FDR -JR-2R	2	N	
5 C	C	Residential	G	M	PA			1,501	946	1959	1	18 MONTEREY -JR-2R	2	N	
5 C	C	Residential	G	M	PA			1,501	977	1959	1	49 MONTEREY -JR-2R	3	N	
5 C	C	Residential	G	M	PA			1,501	986	1959	1	4 WRIGHT -JR-2R	1	N	
5 C	C	Residential	G	M	PA			1,501	991	1959	1	1 SAN JACINTO -JR-2R	0	N	
5 C	C	Residential	G	M	PA			1,501	992	1959	1	4 SAN JACINTO -JR-2R	0	N	
5 C	C	Residential	G	M	PA			1,501	1002	1959	1	14 SAN JACINTO -JR-2R	0	N	
5 C	C	Residential	G	M	PA			1,501	1010	1959	1	2 COWPENS-JR-2R	1	N	
4 D	C/M	Retail	G	H	HA			100,861	1796	1973	1	NAVY EXCHANGE COMPLEX	0	N	Town Center Building
4 D	C	Retail	G	H	FA	N		62,671	2394	2003	1	COMMISSARY		N	tl. sf 163,532
2 B	C	Retail	G	L	FA	N		25,051	730	1960	1	NEX CENTRAL WHSE	0	N	Mini-Mart , Cyber Café
6 C	M	Retail	G	L	HA			960	1706	1969	1	TEMP CPO HUT/PIER 3 PUB SUPPLY DEPT WHRSE & ADDITION	1	N	
6 C	M/C	Storage	G	M	PA			89,105	1207	1968	1	ALFA CO MAINT BLDG	0	N	Refrigerated and Dry Storage
7 A	M	Storage	G	L	HA	N		35,721	3188	1989	1	SERVMART	3	N	
7 A	M	Storage	G	H	HA	N		32,256	27	1957	1	DRMO GEN WHSE	0	N	tl. sf 32,256
6 A	C	Storage	G	M	HA	N		12,500	1973	1976	1	MWR CLUB STGE		N	
6 A	C	Storage	G	M	HA	N		9,700	2344	1993	1	MWR STGE BLDG BY BLDG		N	
6 A	C	Storage	G	M	HA	N		9,600	2345	1993	1	377		N	
6 D	C	Storage	G	M	HA			8,944	1810	1978	1	HOSPITAL STORAGE		N	
5 A	C	Storage	P	M	FA	N		8,168	885	1960	2	PERSONAL PROPERTY BUILDING	0	N	Residence Hall Conversion
5 B	M	Storage	P	M	HA			8,000	1756	1974	1	HOUSING STORAGE/WHSE		N	
2 A	C	Storage	P	L	PA			7,960	529	1957	1	WAREHOUSE		N	Abandoned
7 C	M	Storage	G	M	HA	N		6,000	2004	1982	1	DRONE BAL/STOR. FAC- CABRAS		N	
4 D	M	Storage	G	L	HA	N		6,000	2262	1987	1	U S CUSTOMS BLDG		N	
7 A	M	Storage	P	L	HA	N		6,000	3093	1969	1	CBLAN T WAREHOUSE	2	N	
7 A	M	Storage	P	L	HA	N		6,000	3095	1969	1	CENTRAL SUPPLY ROOM	2	N	
4 A	C	Storage	G	M	HA	N		4,960	2278	1988	1	AFWTF (OFFICE ANNEX)		N	
6 C	M	Storage	F	L	HA			4,800	1788	1970	1	B#386 EXCHANGE WAREHOUSE		N	
1 A	C	Storage	G	H	HA	N		4,800	2315	1991	1	AVIATION SUPPORT DIV. (ASD)		N	
3		Storage	G	M	HA	N		4,600	2371	1998	1	GOLF CART STORAGE		N	
7 A	M	Storage	G	M	HA	Y		4,375	3148	1982	1	MLO LUMBER STORAGE	1	N	
1 A	C	Storage	G	M	HA	N		4,314	2245	1987	1	MK-30 MAINT BLDG BY B378		N	
7 A	M	Storage	G	M	HA	N		4,312	2276	1988	1	UDT ADMIN/ARMORY BLDG		N	
6 C	C	Storage	G	M	HA	N		4,240	2279	1988	1	MOE BLDG		N	
1 B	C	Storage	G	M	HA	N		4,100	2052	1985	1	OPRTNL STGE BLDG BY B376		N	
1 B	M	Storage	G	M	HA	N		4,000	1967	1978	1	PROD EQUIP MAINT SHOP		N	

Roosevelt Roads Reuse Plan: Site, Context, & Market Conditions Appendix A.c

Zone	Subzone	Const. Type	Bldg. Type	Gen. Condition	Bldg Value	Adapt. Re-use	Recent Renov.	Area in s.f.	Facility No.	Year Built	Story	Facility Name	View	Oper. Sign	Comments
1 B		C	Storage	G	M	HA	N	4,000	2350	1993	1	SUPPLY STGE BLDG		N	
4 G		M	Storage	G	M	HA	Y	4,000	1981	1978	1	ELECTRIC MAINT SHOP (AFWTF)		N	
6 A		M	Storage	G	M	HA	Y	4,000	2010	1981	1	DRMO GENERAL WAREHOUSE		N	
7 A		M	Storage	G	M	HA	N	4,000	2281	1988	1	UDT ISOLATION/MEDICAL BLDG		N	
1 A		M	Storage	P	M	HA		4,000	1749	1970	1	GROUNG SUPPORT SHOP HOUSING MAINTENANCE		N	
5 B		M	Storage	P	M	HA		4,000	1755	1971	1	SHOP		N	
1 B		M	Storage	F	L	HA		4,000	372	1957	1	AVIATION WHSE		N	Missile Guidance
6 C		M	Storage	F	L	HA		4,000	371	1958	1	OPERATIONAL STORAGE		N	Missile Guidance
4 G		C	Storage	G	L	HA	N	4,000	2359	1994	1	RADAR MAINT SHOP BY B78		N	
6 C		C	Storage	G	L	HA	N	4,000	2342	1993	1	MOE OPN'L STGE BY B-394 GND SUPPORT EQUIPT		N	
1 C		M	Storage	P	L	HA		4,000	1674	1969	1	STORAGE	0	N	
7 A		M	Storage	P	L	HA	N	4,000	3091	1969	1	EMBARK WAREHOUSE	2	N	
7 A		M	Storage	P	L	HA	N	4,000	3092	1969	1	EMBARK WAREHOUSE	2	N	
7 A		M	Storage	P	L	HA	N	4,000	3094	1969	1	CBLAN T WAREHOUSE	2	N	
7 A		M	Storage	P	L	HA	N	4,000	3096	1969	1	CENTRAL SUPPLY ROOM	2	N	
7 A		M	Storage	P	L	HA	N	4,000	3097	1969	1	CENTRAL TOOL ROOM	2	N	
7 A		M	Storage	P	L	HA	N	4,000	3098	1969	1	CENTRAL TOOL ROOM	2	N	
7 A		M	Storage	P	L	HA	N	4,000	3109	1976	1	MLO STORAGE WAREHOUSE	3	N	
6 A		M	Storage	G	H	HA	N	4,000	2403	1996	1	ALFT MINT EQUIP STGE BY B826		N	
1 A		M	Storage	G	H	HA	N	4,000	2415	1997	1	AIR FIELD MAINT. ADMIN/STRG		N	
1 A		M	Storage	G	H	HA		4,000	1673	1969	1	AIMD STORAGE	0	N	
7 A		M	Storage	G	H	HA	N	4,000	2275	1988	1	U.D.T. BOATSHOP		N	tl. sf 3K to 10K
2 B		C	Storage	P	M	PA		3,375	504	1957	1	NEX - COMMUNITY STGE		N	Personal Storage
7 A		C	Storage	G	H	HA	N	3,358	2234	1986	1	HYPERBARIC/WTRFRNT SVCE BLDG		N	
1 B		C	Storage	G	L	FA		3,200	825	1962	1	Q2C DRONE STORAGE		N	
6 C		M	Storage	G	L	HA	N	3,189	2306	1990	1	PAMPERED PET STOR & MAINT		N	
6 A		C	Storage	G	M	HA	N	3,067	2008	1981	1	FACILITY/FIRE		N	
4 A		C	Storage	P	L	NA	N	3,056	663	1957	1	G.E./CONTRACTOR ADMIN WEIGHT ROOM/LOUNGE	1	N	Demolish
7 A		M	Storage	G	M	HA	N	3,000	2277	1988	1	UDT GROUND SUPPORT		N	
1 A		M	Storage	P	H	HA	N	2,800	1930	1971	1	EQUIPMENT SHED	0	N	
7 A		M	Storage	P	L	HA	N	2,720	3118	1978	1	SPECIAL SERVICE BLDG	4	N	
6 D		M	Storage	G	M	HA	N	2,400	2328	1991	1	STGE BLDG/WTRFRONT BY B2036		N	
1 B		C	Storage	F	L	NA		2,240	256	1949	1	NEED OFFICE		N	Bldg. Converted to Gen. Storage
4 F		M	Storage	G	L	HA		1,920	1801	1974	1	TRAINING BLDG		N	
6 A		C	Storage	G	L	HA	N	1,560	2059	1985	1	COMMUNICATION BLDG BY B1729		N	Law Gibb Study has 4,100sf
6 C		C	Storage	G	M	HA	Y	1,525	2036	1983	1	SHORE SUPPORT BUILDING		N	
2 B		M	Storage		M	HA	N	1,500	5002	2000	1	SOC SOUTH STORAGE	G	N	Square footage uncertain
2 B		M	Storage		M	HA	N	1,500	5004	2000	1	SOC SOUTH ADMIN BLDG	G	N	Square footage uncertain
2 B		M	Storage		M	HA	N	1,500	5006	2000	1	UNDEFINED USE- LOCATED AT AIRFIELD	G	N	Square footage uncertain

Roosevelt Roads Reuse Plan: Site, Context, & Market Conditions Appendix A.c

Zone	Subzone	Const. Type	Bldg. Type	Gen. Condition	Bldg Value	Adapt. Re-use	Recent Renov.	Area in s.f.	Facility No.	Year Built	Story	Facility Name	View	Oper. Sign	Comments
	1 A	M	Storage	G	H	HA	N	1,500	5007	2000	1	UNDEFINED USE-LOCATED		N	Square footage uncertain
	6 C	M	Storage	G	L	PA	N	1,380	2022	1958	1	AT AIRFIELD		N	
	6 C	M	Storage	P	L	HA		1,302	1787	1974	1	VEHICLE PAINT BOOTH		N	
	4 B	M	Storage	G	L	HA	N	1,092	2256	1986	1	ZOONOSIS CONTROL MEDIA CTR ANNEX TO B-296		N	
	6 C	M	Storage	G	L	HA	N	1,040	2007	1981	1	ASSP MAINT SHOP(ATWTF) HAZD WASTE		N	
	7 A	C	Storage	G	M	HA	N	1,008	3151	1982	1	STGE/BERTHING HUT	1	N	
	7 A	M	Storage	G	M	HA	N	1,000	3144	1978	1	SOILS LABORATORY	1	N	
	7 A	C	Storage	G	L	FA	N	1,000	3014	1970	1	ARMORY	2	N	Square footage uncertain
	7 C	C	Storage	G	L	HA	N	1,000	2353	1993	1	DRONE HNDLNG FAC CABRAS IS		N	
	6 D	M	Storage	G	L	HA	N	960	3021	1969	1	COMM. STA./ELECT. MAINT.	3	N	Duplicate Bldg #
	6 C	M	Storage	F	L	FA		750	832	1962	1	MISC STORAGE	2	N	
	7 D	C	Storage	G	L	HA	N	512	1931	1971	1	TELEMETRY BUILDING/ Frequency Analysis		N	
	1 A	C	Storage	G	M	HA	N	400	2363	1994	1	CPO HUT VC-8		N	
	4 A	C	Storage	G	L	FA	N	364	2248	1986	1	UPS SHLTR FOR B#386		N	
	7 A	C	Storage	F	L	FA	N	340	3159	1983	1	MLO GAS BOTTLE STORAGE	1	N	
	2 C	C	Storage	F	L	PA		228	760	1962	1	MISC STGE BY BLDG. 598		N	Formally Water Pump House
	1 A	C	Storage	G	L	HA	N	176	2186	1981	1	PAINT LOCKER FOR VC-8		N	
	8 A	C	Storage	F	L	HA	N	169	2188	1982	1	STORAGE SHED AT PISTOL RANGE		N	
	7 A	C	Storage	G	M	HA	N	168	2347	1992	1	STGE BLDG BY B#1685		N	
	6 C	M	Storage	G	L	HA	N	144	2191	1983	1	METAL SHED(BLKHEAD A)PIER 1		N	
	6 C	C	Storage	G	L	HA	N	100	2015	1971	1	TORPEDO PAINT SHOP		N	
	1 B	C	Utility	G	M	HA		29,172	860	1964	1	DRONE SUPPORT BLDG	0	N	
	1 B	M	Utility	G	M	HA	Y	6,000	1980	1978	1	OPERATIONAL STORAGE		N	
	7 A	C	Utility	G	M	NA	N	2,520	3137	1969	1	VEHICLE WASH RACK	1	N	Open Vehicle Wash
	5 C	C	Utility	G	L	NA	N	1,778	2440	1999	1	EM BEACH HEADS (ALL HANDS)	3	N	
	4 A	C	Utility	G	M	PA	N	1,472	2293	1989	1	ROC. UTILITY BLDG REST ROOM (HEAD & SHOWERS)		N	Maybe vital to another building's operation-AC equipment
	6 B	C/W	Utility	P	L	NA		1,168	1716	1972	1		1	N	
	6 C	C	Utility	G	M	PA	N	1,104	1963	1970	1	PW VEH WASH RACK/Vehicle Wash Garage		N	
	2 C	C	Utility	G	M	FA	N	800	2445	2000	1	AC MACHINERY BLDG		N	Square footage uncertain/Contingent on use with other building
	6 D	C	Utility	G	H	NA	N	800	2264	1987	0	FINGER PIER BTW PIER 2&3	3	N	
	6 D	C	Utility	G	H	NA	N	800	2265	1987	0	FINGER PIER BTW PIER 1&2	3	N	
	7 A	C	Utility	F	L	PA	N	650	29	1941	1	LADIES BATH HSE@ ROBC	0	N	
	7 A	C	Utility	G	M	NA	N	480	3138	1978	1	EDF EMERGENCY GENERATOR SHED	1	N	
	5 C	C	Utility	G	L	NA	N	390	2170	1984	1	COMMUNITY BEACH HEADS(TOILETS)	3	N	
Airport/Fuel Tks		C	Utility	G	L	PA	N	312	2228	1960	1	STANDBY GENERATOR FOR TV STUDIO		N	Contingent on use of TV Studio Bldg
	6 D	S	Utility					300	1731	1974	1	COMP GAS STG HOSPITAL			
	7 A	C	Utility	G		FA	N	256	3169	1986	1	HEAD FAC MLO/A-CO (TOILETS)			









Roosevelt Roads Reuse Plan: Site, Context, & Market Conditions Appendix A.c

Zone	Subzone	Const. Type	Bldg. Type	Gen. Condition	Bldg Value	Adapt. Re-use	Recent Renov.	Area in s.f.	Facility No.	Year Built	Story	Facility Name	View	Oper. Sign	Comments
7	A	W	Utility	F	L	FA	N	243	3160	1984	1	PHONE PAVILLION	1	N	
7	C	C	Utility		L			192	120	1955	1	OFFICER BEACH		N	
7	A	C	Utility	G	M	NA	N	171	2360	1993	1	BATHHOUSE		N	
2	B	C	Utility	P	L	PA	N	160	761	1962	1	WATER PUMP STA		N	May be necessary for Drydock functionality
6	C	C	Utility	G	L	NA		140	193	1955	1	TOILET AT SOFT BALL		N	
1	C	C	Utility	F	L	FA		36	306	1971	0	FIELD	0	N	
6	D	P						10,008	1805	1975	0	TOILET/PIER 1 AREA		N	
6	C	P						8,100	2331	1991	0	ANTNA TOWER SUPPTD		N	Weapons Storage
7	C	P						3,819	1794	1974	0	(MICROWAV			
7	A	P						2,718	445	1938	2	NAVHOSP HELO PAD			
7	C	P						750	1793	1974	0	CONC SLAB/MEMBRANE			
6	D	M		G	L	NA			1792	1973	0	B#1207		N	
												DRONE LAUNCH PAD			
												(CABRAS ISL			
												VACANT			
												DRONE LAUNCH PAD			
												(CABRAS ISL			
												FLAGPOLE/HOSPITAL		N	

Residential

Naval Station Roosevelt Roads Buildings and Structures Breakdown by Residential Use Types

LEGEND

Zones	Construction Type
 Zone 1	C Concrete / Concrete Block
 Zone 2	M Metal
 Zone 3	W Wood
 Zone 4	
 Zone 5	P Permanent
 Zone 6	S Semi-Permanent
 Zone 7	T Temporary
 Zone 8	

General Condition

VG	Very Good
G	Good
F	Fair
P	Poor

Building Value

H	High
M	Medium
L	Low

Adaptive Re-use

HA	Highly Adaptive
FA	Fairly Adaptive
PA	Poorly Adaptive
NA	Not Adaptive

Recent Renovation

Y	Yes
N	No

View

0	None
1	Some
2	Good
3	Best

Operationally Significant

Y	Yes
N	No

SUMMARY

Residential Use Types		Square Footage by Type	No. of Bldgs.	No. of DU's
Hotel	Navy Lodge	73,751	1	55
Apt. Bldgs.	BEQ / BOQ	604,526	24	1003
Assembly	Officers Living Room	32,258	2	2
Eight	Enlisted Housing	16,336	2	16
Quad	Enlisted Housing	199,314	33	132
Duplex	2 unit residential	257,640	63	126
Single	Enlisted and Officer	1,233,185	676	676
Total Square Footage		2,417,010	801	2,010 Total

Sources :

Buildings and Structures Inventory - Excel File: *NSRR Bldgs and Struct 110503* is the base information used to compile the list of facilities

AutoCADD drawing: *NSRR super-map-Prenew-xref* is the base drawing used to locate the buildings within the zones and sub-zones

LawGibb Group NSRR Architectural Resources Inventory and Evaluation Study dated June 8, 2001 was used to formulate base existing conditions of each of the catalogued structures

Various Construction Documents and other information provided by the Navy's on-site personnel.

An extensive visual assessment of the facilities by the design team was conducted during a four-day site visit between February 24-27, 2004

Roosevelt Roads Reuse Plan: Site, Context, & Market Conditions Appendix A.c

Zone		Const.		Housing		No.	Area in	Footage	Facility	Year	No. of	Gen.	Bldg	Adapt.	Recent	View	Oper.	Comments
Subzone	Type	Bldg. Type	Facility Name	Type	Type	s.f.	Summary	No.	Built	Stories	Cond.	Value	Re-use	Renov.		Sign		
7 A	C	Residential	OFFICERS LIVING ROOM	Assembly	1	3,080	3,080	3090	1969	1	P	L	HA	N	0	N		
5 C	C	Residential	UOPH	BEQ		2,231		672	1959	1	G	M	PA		0	N		
2 B	C	Residential	BOQ TRANS W3/W5 & O3/ABOVE	BEQ		11,901		728	1960	3	VG	H	PA		0	N		
2 B	C	Residential	BOQ TRAN PTY W3-W5 & O3/ABV	BEQ		11,996		725	1960	3	VG	H	PA		0	N		
2 B	C	Residential	BOQ TRAN W3/W5 & O3/ABOVE	BEQ		11,996		727	1960	3	VG	H	PA		0	N		
6 C	C	Residential	BEQ HOSP CORPSMAN	BEQ		12,422		1791	1973	2	G	H	FA		0	N		
4 F	C	Residential	BEQ (TRANSIENTS)	BEQ		14,224		1209	1967	2	G	L	PA	Y	0	N		
7 A	C	Residential	BOQ	BEQ		14,640		3175	1989	2	P	L	PA	N	0	N		
4 F	C	Residential	BEQ	BEQ		15,807		1813	1977	3	G	L	PA		0	N		
2 B	C	Residential	BOQ TRAN W3/W5 & O3/ABOVE	BEQ		21,207		726	1960	3	VG	H	PA		0	N		
4 F	C	Residential	BEQ	BEQ		26,405		1815	1977	3	G	L	PA		0	N		
7 A	C	Residential	BEQ 2	BEQ		27,280		3179	1988	2	P	L	PA	N	0	N		
7 A	C	Residential	BEQ 3A	BEQ		27,280		3178	1988	2	P	L	PA	N	0	N		
7 A	C	Residential	BEQ 3B (CPO)	BEQ		27,335		3176	1988	2	P	L	PA	N	0	N		
4 F	C	Residential	BEQ	BEQ		29,258		1814	1977	3	G	L	PA		0	N		
2 B	C	Residential	UEPH	BEQ		31,200		732	1960	3	P	M	FA	N	0	N		
2 B	C	Residential	BEQ	BEQ		31,200		731	1960	3	G	M	FA	N	0	N		
2 B	C	Residential	BEQ	BEQ		31,807		733	1960	3	P	M	FA	N	0	N		
4 F	C	Residential	BEQ	BEQ		32,583		1707	1972	3	VG	L	PA		0	N		
4 F	C	Residential	BEQ	BEQ		32,583		1708	1972	3	VG	L	PA		0	N		
4 F	C	Residential	BEQ	BEQ		32,583		1709	1972	3	VG	L	PA		0	N		
2 B	C	Residential	BEQ	BEQ		32,899		734	1960	3	P	M	FA	N	0	N		
7 A	C	Residential	BEQ 1A	BEQ		38,002		3181	1989	3	P	L	PA	N	0	N		
7 A	C	Residential	BEQ 1B	BEQ		38,002		3180	1989	3	P	L	PA	N	0	N		
2 B	C	Residential	BOQ TRANS W1/W2 AND O1/O2	BEQ	24	49,685	604,526	1688	1969	5	VG	H	FA		0	N		
2 B	C	Residential	COMMUNITY FAC/USA	Community	1	29,178	29,178	735	1960	3	P	M	FA	N	0	N		
5 B	C	Residential	SOC SOUTH	Duplex		3,988		1857	1975	2	VG	H	PA	Y	0	N		
5 B	C	Residential	1 A/B AMERICAN CIRCLE EN-4R	Duplex		3,988		1901	1975	2	VG	H	PA	Y	0	N		
4 C	C	Residential	13 A/B NIMITZ EN-4R	Duplex		3,988		1834	1975	2	G	M	PA		0	N		
5 B	C	Residential	16 A/B AM. CIRC. EN-4R	Duplex		3,988		1872	1975	2	VG	H	PA	Y	2	N		
5 B	C	Residential	18 A/B AM. CIRC. EN-4R	Duplex		3,988		1874	1975	2	VG	H	PA	Y	3	N		
4 C	C	Residential	18 A/B NIMITZ EN-4R	Duplex		3,988		1839	1975	2	G	M	PA		1	N	Renovated 1998	
5 B	C	Residential	19 A/B AMERICAN CIRC. EN-4R	Duplex		3,988		1875	1975	2	VG	H	PA	Y	2	N		
4 C	C	Residential	2 A/B NIMITZ EN-4R	Duplex		3,988		1823	1975	2	G	M	PA		2	N		
5 B	C	Residential	2 A/B POINT CRUZ EN-4R	Duplex		3,988		1902	1975	2	VG	H	PA	Y	2	N		
5 B	C	Residential	20 A/B AM. CIRC. EN-4R	Duplex		3,988		1876	1975	2	VG	H	PA	Y	0	N		
5 B	C	Residential	21 A/B AM. CIRC. EN-4R	Duplex		3,988		1877	1975	2	VG	H	PA	Y	0	N		
5 B	C	Residential	23 A/B AM. CIRC. EN-4R	Duplex		3,988		1879	1975	2	VG	H	PA	Y	0	N		
5 B	C	Residential	26 A/B AMER. CIRC. EN-4R	Duplex		3,988		1882	1975	2	VG	H	PA	Y	0	N		
5 B	C	Residential	3 A/B AM. CIRC. EN-4R	Duplex		3,988		1859	1975	2	VG	H	PA	Y	0	N		
5 B	C	Residential	31 A/B AMER. CIRC. EN-4R	Duplex		3,988		1887	1975	2	VG	H	PA	Y	0	N		
5 B	C	Residential	32 A/B AMER CIRC. EN-4R	Duplex		3,988		1888	1975	2	VG	H	PA	Y	0	N		
5 B	C	Residential	34 A/B AMER CIRC EN-4R	Duplex		3,988		1889	1975	2	VG	H	PA	Y	0	N		
5 B	C	Residential	35 A/B AMER. CIRC. EN-4R	Duplex		3,988		1890	1975	2	VG	H	PA	Y	0	N		
5 B	C	Residential	36 A/B AMER CIRC. EN-4R	Duplex		3,988		1891	1975	2	VG	H	PA	Y	0	N		
5 B	C	Residential	37 A/B AMER. CIRC. EN-4R	Duplex		3,988		1892	1975	2	VG	H	PA	Y	0	N		
5 B	C	Residential	38 A/B AMER. CIRC. EN-4R	Duplex		3,988		1893	1975	2	VG	H	PA	Y	0	N		
5 B	C	Residential	40 A/B AMER. CIRC. EN-4R	Duplex		3,988		1895	1975	2	VG	H	PA	Y	0	N		
5 B	C	Residential	41 A/B AMER CIRC. EN-4R	Duplex		3,988		1896	1975	2	VG	H	PA	Y	0	N		
5 B	C	Residential	42 A/B AMER CIRC EN-4R	Duplex		3,988		1897	1975	2	VG	H	PA	Y	0	N		

Roosevelt Roads Reuse Plan: Site, Context, & Market Conditions Appendix A.c

Zone	Subzone	Const. Type	Bldg. Type	Facility Name	Housing Type	No. Type	Area in s.f.	Square Footage Summary	Facility No.	Year Built	No. of Stories	Gen. Cond.	Bldg Value	Adapt. Re-use	Recent Renov.	View	Oper. Sign	Comments
5 B		C	Residential	43 A/B AMER. CIRC. EN-4R	Duplex		3,988		1898	1975	2	VG	H	PA	Y	0	N	
5 B		C	Residential	47 A/B AMER CIRC. EN-4R	Duplex		3,988		1900	1975	2	VG	H	PA	Y	0	N	
5 B		C	Residential	5 A/B AM. CIRC. EN-4R	Duplex		3,988		1861	1975	2	VG	H	PA	Y	0	N	
4 C		C	Residential	5 A/B NIMITZ EN-4R	Duplex		3,988		1826	1975	2	G	M	PA		0	N	
5 B		C	Residential	55 A/B SARA DR. EN-4R	Duplex		3,988		1905	1975	2	VG	H	PA	Y	0	N	
5 B		C	Residential	57 A/B SARA DR. EN-4R	Duplex		3,988		1906	1975	1	VG	H	PA	Y	0	N	
5 B		C	Residential	59 A/B SARA DR. EN-4R	Duplex		3,988		1907	1975	1	VG	H	PA	Y	0	N	
5 B		C	Residential	6 A/B AM. CIRC. EN-4R	Duplex		3,988		1862	1975	2	VG	H	PA	Y	0	N	
4 C		C	Residential	6 A/B NIMITZ EN-4R	Duplex		3,988		1827	1975	2	G	M	PA		0	N	
5 B		C	Residential	61 A/B SARA DR. EN-4R	Duplex		3,988		1908	1975	2	VG	H	PA	Y	0	N	
5 B		C	Residential	7 A/B AM. CIRC. EN-4R	Duplex		3,988		1863	1975	2	VG	H	PA	Y	0	N	
5 B		C	Residential	8 A/B AM. CIRC EN-4R	Duplex		3,988		1864	1975	2	VG	H	PA	Y	0	N	
5 B		C	Residential	86 A/B SARA DR. EN-4R	Duplex		3,988		1910	1975	2	VG	H	PA	Y	0	N	
5 B		C	Residential	88 A/B SARA DR. EN-4R	Duplex		3,988		1911	1975	1	VG	H	PA	Y	0	N	
5 B		C	Residential	90 A/B SARA DR. EN-4R	Duplex		3,988		1912	1975	1	VG	H	PA	Y	0	N	
5 B		C	Residential	92 A/B SARA DR. EN-4R	Duplex		3,988		1913	1975	1	VG	H	PA	Y	0	N	
4 C		C	Residential	15 A/B NIMITZ EN-3R	Duplex		4,036		1836	1975	2	G	M	PA		0	N	
4 C		C	Residential	16 A/B NIMITZ EN-3R	Duplex		4,036		1837	1975	2	G	M	PA		0	N	
4 C		C	Residential	20 A/B NIMITZ EN-3R	Duplex		4,036		1841	1975	2	G	M	PA		0	N	
4 C		C	Residential	21 A/B NIMITZ EN-3R	Duplex		4,036		1842	1975	2	G	M	PA		0	N	
4 C		C	Residential	22 A/B NIMITZ EN-3R	Duplex		4,036		1843	1975	2	G	M	PA		0	N	
4 C		C	Residential	27 A/B NIMITZ EN-3R	Duplex		4,036		1848	1975	2	G	M	PA		1	N	
4 C		C	Residential	28 A/B NIMITZ EN-3R	Duplex		4,036		1849	1975	2	G	M	PA		1	N	
4 C		C	Residential	29 A/B NIMITZ EN-3R	Duplex		4,036		1850	1975	2	G	M	PA		1	N	
4 C		C	Residential	30 A/B NIMITZ EN-3R	Duplex		4,036		1851	1975	2	G	M	PA		1	N	
4 C		C	Residential	34 A/B NIMITZ EN-3R	Duplex		4,036		1855	1975	2	G	M	PA		1	N	
4 C		C	Residential	4 A/B NIMITZ EN-3R	Duplex		4,036		1825	1975	2	G	M	PA		3	N	
4 C		C	Residential	7 A/B NIMITZ EN-3R	Duplex		4,036		1828	1975	2	G	M	PA		1	N	
4 C		C	Residential	8 A/B NIMITZ EN-3R	Duplex		4,036		1829	1975	2	G	M	PA		3	N	
4 C		C	Residential	23 A/B NIMITZ EN-4R	Duplex		4,164		1844	1975	2	G	M	PA		2	N	
4 C		C	Residential	24 A/B NIMITZ EN-4R	Duplex		4,164		1845	1975	2	G	M	PA		3	N	
4 C		C	Residential	25 A/B NIMITZ EN-4R	Duplex		4,164		1846	1975	2	G	M	PA		2	N	
4 C		C	Residential	26 A/B NIMITZ EN-4R	Duplex		4,164		1847	1975	2	G	M	PA		3	N	
4 C		C	Residential	31 A/B NIMITZ EN-4R	Duplex		4,164		1852	1975	2	G	M	PA		2	N	
4 C		C	Residential	32 A/B NIMITZ EN-4R	Duplex		4,164		1853	1975	2	G	M	PA		3	N	
4 C		C	Residential	33 A/B NIMITZ EN-4R	Duplex		4,164		1854	1975	2	G	M	PA		2	N	
4 C		C	Residential	36 A/B NIMITZ EN-4R	Duplex		4,164		1856	1975	2	G	M	PA		3	N	
5 B		C	Residential	25 A/B/C/D AM. CIRC. EN-2R	Duplex		6,170		1881	1975	2	VG	H	PA	Y	2	N	
5 B		C	Residential	45 A/B/C/D AM. CIRC. EN-2R	Duplex	63	6,170	257,640	1899	1975	2	VG	H	PA	Y	3	N	
5 A		C	Residential	889 A/B/C/D/E/F/G/H EN-2R	Eight		8,168		889	1960	2	P	L	FA	N	2	N	
5 A		C	Residential	897 A/B/D/E/F/G/H EN-2R	Eight	2	8,168	16,336	897	1960	2	P	L	FA	N	3	N	
4 D		C	Residential	NAVY LODGE (55 UNITS)	Hotel	1	73,751	73,751	2303	1991	4	G	H	FA	N	2	N	
5 A		C	Residential	891 A/B/C/D EN-3R	Quad		5,096		891	1959	2	P	L	FA	N	3	N	
5 A		C	Residential	893 A/B/C/D EN-3R	Quad		5,096		893	1959	2	P	L	FA	N	2	N	
5 A		C	Residential	895 A/B/C/D EN-3R	Quad		5,096		895	1959	2	P	L	FA	N	3	N	
5 A		C	Residential	899 A/B/C/D EN-3R	Quad		5,096		899	1959	2	P	L	FA	N	2	N	
4 C		C	Residential	1 A/B/C/D NIMITZ EN-2R	Quad		6,170		1822	1975	2	G	M	PA		3	N	
5 B		C	Residential	10 A/B/C/D AM. CIRC. EN-2R	Quad		6,170		1866	1975	2	VG	H	PA	Y	2	N	
4 C		C	Residential	10 A/B/C/D NIMITZ EN-2R	Quad		6,170		1831	1975	2	G	M	PA		3	N	
5 B		C	Residential	11 A/B/C/D AM. CIRC. EN-2R	Quad		6,170		1867	1975	2	VG	H	PA	Y	2	N	
4 C		C	Residential	11 A/B/C/D NIMITZ EN-2R	Quad		6,170		1832	1975	2	G	M	PA		3	N	
5 B		C	Residential	12 A/B/C/D AM. CIRC. EN-2R	Quad		6,170		1868	1975	2	VG	H	PA	Y	3	N	
4 C		C	Residential	12 A/B/C/D NIMITZ EN-2R	Quad		6,170		1833	1975	2	G	M	PA		3	N	

Roosevelt Roads Reuse Plan: Site, Context, & Market Conditions Appendix A.c

Zone	Subzone	Const. Type	Bldg. Type	Facility Name	Housing Type	No. Type	Area in s.f.	Footage Summary	Facility No.	Year Built	No. of Stories	Gen. Cond.	Bldg Value	Adapt. Re-use	Recent Renov.	View	Oper. Sign	Comments
	5 B	C	Residential	13 A/B/C/D AM. CIRC. EN-2R	Quad		6,170		1869	1975	2	VG	H	PA	Y	2	N	
	5 B	C	Residential	14 A/B/C/D AM. CIRC. EN-2R	Quad		6,170		1870	1975	2	VG	H	PA	Y	3	N	
	4 C	C	Residential	14 A/B/C/D NIMITZ EN-2R	Quad		6,170		1835	1975	2	G	M	PA		2	N	
	5 B	C	Residential	15 A/B/C/D AM. CIRC. EN-2R	Quad		6,170		1871	1975	2	VG	H	PA	Y	2	N	
	5 B	C	Residential	17 A/B/C/D AM. CIRC. EN-2R	Quad		6,170		1873	1975	2	VG	H	PA	Y	2	N	
	4 C	C	Residential	17 A/B/C/D NIMITZ EN-2R	Quad		6,170		1838	1975	2	G	M	PA		3	N	
	4 C	C	Residential	19 A/B/C/D NIMITZ EN-2R	Quad		6,170		1840	1975	2	G	M	PA		2	N	
	5 B	C	Residential	2 A/B/C/D AM. CIRC. EN-2R	Quad		6,170		1858	1975	2	VG	H	PA	Y	3	N	
	5 B	C	Residential	22 A/B/C/D AM. CIRC. EN-2R	Quad		6,170		1878	1975	2	VG	H	PA	Y	1	N	
	5 B	C	Residential	24 A/B/C/D AM. CIRC. EN-2R	Quad		6,170		1880	1975	2	VG	H	PA	Y	1	N	
	5 B	C	Residential	27 A/B/C/D AM. CIRC. EN-2R	Quad		6,170		1883	1975	2	VG	H	PA	Y	1	N	
	5 B	C	Residential	28 A/B/C/D AM. CIRC. EN-2R	Quad		6,170		1884	1975	2	VG	H	PA	Y	1	N	
	5 B	C	Residential	29 A/B/C/D AM. CIRC. EN-2R	Quad		6,170		1885	1975	2	VG	H	PA	Y	1	N	
	4 C	C	Residential	3 A/B/C/D NIMITZ EN-2R	Quad		6,170		1824	1975	2	G	M	PA		1	N	
	5 B	C	Residential	30 A/B/C/D AM. CIRC. EN-2R	Quad		6,170		1886	1975	2	VG	H	PA	Y	1	N	
	5 B	C	Residential	39 A/B/C/D AMER. CIR. EN-2R	Quad		6,170		1894	1975	2	VG	H	PA	Y	1	N	
	5 B	C	Residential	4 A/B/C/D AM. CIRC. EN-3R	Quad		6,170		1860	1975	2	VG	H	PA	Y	1	N	
	5 B	C	Residential	4 A/B/C/D POINT CRUZ EN-2R	Quad		6,170		1903	1975	2	VG	H	PA	Y	1	N	
	5 B	C	Residential	53 A/B/C/D SARA. DR. EN-2R	Quad		6,170		1904	1975	2	VG	H	PA	Y	1	N	
	5 B	C	Residential	84 A/B/C/D SARA DR. EN-2R	Quad		6,170		1909	1975	2	VG	H	PA	Y	1	N	
	5 B	C	Residential	9 A/B/C/D AM. CIRC. EN-2R	Quad		6,170		1865	1975	2	VG	H	PA	Y	1	N	
	4 C	C	Residential	9 A/B/C/D NIMITZ EN-2R	Quad	33	6,170	199,314	1830	1975	2	G	M	PA		1	N	
	5 C	C	Residential	1 SAN JACINTO -JR-2R	Single		1,501		991	1959	1	G	M	PA		1	N	
	5 C	C	Residential	14 SAN JACINTO -JR-2R	Single		1,501		1002	1959	1	G	M	PA		1	N	
	5 C	C	Residential	18 MONTEREY-JR-2R	Single		1,501		946	1959	1	G	M	PA		1	N	
	5 C	C	Residential	2 COWPENS-JR-2R	Single		1,501		1010	1959	1	G	M	PA		3	N	
	5 C	C	Residential	25 FDR -JR-2R	Single		1,501		919	1959	1	G	M	PA		1	N	
	5 C	C	Residential	28 FDR -JR-2R	Single		1,501		926	1959	1	G	M	PA		3	N	
	5 C	C	Residential	4 SAN JACINTO -JR-2R	Single		1,501		992	1959	1	G	M	PA		1	N	
	5 C	C	Residential	4 WRIGHT -JR-2R	Single		1,501		986	1959	1	G	M	PA		3	N	
	5 C	C	Residential	49 MONTEREY JR-2R	Single		1,501		977	1959	1	G	M	PA		1	N	
	5 B	C	Residential	1 TICONDEROGA EN-2R	Single		1,569		1501	1959	1	P	L	PA		3	N	
	5 B	C	Residential	12 INTREPID EN-2R	Single		1,569		1298	1959	1	F	L	PA		1	N	
	5 B	C	Residential	12 WASP EN-2R	Single		1,569		1606	1959	1	P	L	PA		3	N	
	5 B	C	Residential	13 WASP EN-2R	Single		1,569		1607	1959	1	P	L	PA		1	N	
	5 B	C	Residential	14 WASP EN-2R	Single		1,569		1608	1959	1	P	L	PA		3	N	
	5 B	C	Residential	15 ENTERPRISE EN-2R	Single		1,569		1431	1959	1	P	L	PA		1	N	
	5 B	C	Residential	16 SARATOGA EN-2R	Single		1,569		1528	1959	1	P	L	PA		3	N	
	5 B	C	Residential	18 ENTERPRISE EN-2R	Single		1,569		1432	1959	1	P	L	PA		1	N	
	5 B	C	Residential	18 ESSEX EN-2R	Single		1,569		1496	1959	1	P	L	PA		3	N	
	5 B	C	Residential	18 HANCOCK EN-2R	Single		1,569		1190	1959	1	G	M	PA		1	N	
	5 B	C	Residential	18 LEXINGTON EN-2R	Single		1,569		1398	1959	1	P	L	PA		3	N	
	5 B	C	Residential	18 SARATOGA EN-2R	Single		1,569		1530	1959	1	P	L	PA		1	N	
	5 B	C	Residential	19 ESSEX EN-2R	Single		1,569		1497	1959	1	P	L	PA		3	N	
	5 B	C	Residential	19 WASP EN-2R	Single		1,569		1613	1959	1	P	L	PA		2	N	

Roosevelt Roads Reuse Plan: Site, Context, & Market Conditions Appendix A.c

Zone	Subzone	Const. Type	Bldg. Type	Facility Name	Housing Type	No. Type	Area in s.f.	Footage Summary	Facility No.	Year Built	No. of Stories	Gen. Cond.	Bldg Value	Adapt. Re-use	Recent Renov.	View	Oper. Sign	Comments
5 B		C	Residential	2 FRANKLIN -EN-2R	Single		1,569		1062	1959	1	VG	H	PA	Y	3	N	
5 B		C	Residential	20 ESSEX -EN-2R	Single		1,569		1498	1959	1	P	L	PA		2	N	
5 B		C	Residential	21 WASP -EN-2R	Single		1,569		1615	1959	1	P	L	PA		3	N	
5 B		C	Residential	23 CORAL SEA -EN-2R	Single		1,569		1093	1959	1	VG	H	PA	Y	2	N	
5 B		C	Residential	24 WASP -EN-2R	Single		1,569		1618	1959	1	P	L	PA		3	N	
5 B		C	Residential	25 YORKTOWN -EN-2R	Single		1,569		1143	1959	1	G	M	PA		2	N	
5 B		C	Residential	26 LEXINGTON -EN-2R	Single		1,569		1390	1959	1	P	L	PA		3	N	
5 B		C	Residential	26 WASP -EN-2R	Single		1,569		1620	1959	1	P	L	PA		2	N	
5 B		C	Residential	28 YORKTOWN -EN-2R	Single		1,569		1146	1959	1	G	M	PA		1	N	
5 B		C	Residential	3 RANGER -EN-2R	Single		1,569		1231	1959	1	G	M	PA		1	N	
5 B		C	Residential	3 YORKTOWN -EN-2R	Single		1,569		1165	1959	1	G	M	PA		1	N	
5 B		C	Residential	30 LEXINGTON -EN-2R	Single		1,569		1386	1959	1	P	L	PA		1	N	
5 B		C	Residential	30 WASP -EN-2R	Single		1,569		1624	1959	1	P	L	PA		1	N	
5 B		C	Residential	34 WASP -EN-2R	Single		1,569		1628	1959	1	P	L	PA		2	N	
5 B		C	Residential	36 LEXINGTON -EN-2R	Single		1,569		1380	1959	1	P	L	PA		2	N	
5 B		C	Residential	38 WASP -EN-2R	Single		1,569		1632	1959	1	P	L	PA		2	N	
5 B		C	Residential	4 ENTERPRISE -EN-2R	Single		1,569		1418	1959	1	P	L	PA		3	N	
5 B		C	Residential	4 ESSEX -EN-2R	Single		1,569		1482	1959	1	P	L	PA		3	N	
5 B		C	Residential	4 SARATOGA -EN-2R	Single		1,569		1516	1959	1	P	L	PA		3	N	
5 B		C	Residential	43 ENTERPRISE -EN-2R	Single		1,569		1459	1959	1	P	L	PA		3	N	
5 B		C	Residential	48 ENTERPRISE -EN-2R	Single		1,569		1462	1959	1	P	L	PA		3	N	
5 B		C	Residential	48 LEXINGTON -EN-2R	Single		1,569		1368	1959	1	P	L	PA		0	N	
5 B		C	Residential	49 LEXINGTON -EN-2R	Single		1,569		1367	1959	1	P	L	PA		0	N	
5 B		C	Residential	5 ANZIO -EN-2R	Single		1,569		1647	1959	1	P	L	PA		0	N	
5 B		C	Residential	51 SARATOGA -EN-2R	Single		1,569		1565	1959	1	P	L	PA		0	N	
5 B		C	Residential	54 LEXINGTON -EN-2R	Single		1,569		1362	1959	1	P	L	PA		0	N	
5 B		C	Residential	58 ENTERPRISE -EN-2R	Single		1,569		1472	1959	1	P	L	PA		0	N	
5 B		C	Residential	58 LEXINGTON -EN-2R	Single		1,569		1358	1959	1	P	L	PA		0	N	
5 B		C	Residential	66 SARATOGA -EN-2R	Single		1,569		1578	1959	1	P	L	PA		0	N	
5 B		C	Residential	7 HORNET -EN-2R	Single		1,569		1187	1959	1	G	M	PA		0	N	
5 B		C	Residential	77 LEXINGTON -EN-2R	Single		1,569		1339	1959	1	P	L	PA		0	N	
5 B		C	Residential	8 RANDOLPH -EN-2R	Single		1,569		1314	1959	1	F	L	PA		0	N	
5 B		C	Residential	82 SARATOGA -EN-2R	Single		1,569		1594	1959	1	P	L	PA		0	N	
5 B		C	Residential	83 LEXINGTON -EN-2R	Single		1,569		1333	1959	1	P	L	PA		0	N	
5 B		C	Residential	9 CORAL SEA -EN-2R	Single		1,569		1107	1959	1	VG	H	PA	Y	0	N	
5 B		C	Residential	9 SARATOGA -EN-2R	Single		1,569		1523	1959	1	P	L	PA		0	N	
5 B		C	Residential	9 WASP -EN-2R	Single		1,569		1603	1959	1	P	L	PA		0	N	
5 B		C	Residential	26 HANCOCK -EN-2R	Single		1,591		1198	1959	1	G	M	PA		0	N	
5 B		C	Residential	39 RANGER -EN-2R	Single		1,591		1267	1959	1	G	M	PA		0	N	
5 B		C	Residential	8 INTREPID -EN-2R	Single		1,591		1294	1959	1	F	L	PA		0	N	
5 C		C	Residential	1 BATAAN -JR-3R	Single		1,737		1029	1959	1	G	M	PA		0	N	
5 C		C	Residential	10 COWPENS -JR-3R	Single		1,737		1018	1959	1	G	M	PA		0	N	
5 C		C	Residential	10 SAN JACINTO -JR-3R	Single		1,737		998	1959	1	G	M	PA		0	N	
5 C		C	Residential	11 SAN JACINTO -JR-3R	Single		1,737		1001	1959	1	G	M	PA		0	N	
5 C		C	Residential	12 CABOT -JR-3R	Single		1,737		1048	1959	1	G	M	PA		1	N	
5 C		C	Residential	12 COWPENS -JR-3R	Single		1,737		1020	1959	1	G	M	PA		0	N	
5 C		C	Residential	12 MONTEREY -JR-3R	Single		1,737		940	1959	1	G	M	PA		1	N	
5 C		C	Residential	12 SAN JACINTO -JR-3R	Single		1,737		1000	1959	1	G	M	PA		0	N	
5 C		C	Residential	13 COPWPENS -JR-3R	Single		1,737		1021	1959	1	G	M	PA		1	N	
5 C		C	Residential	13 SAN JACINTO -JR-3R	Single		1,737		1003	1959	1	G	M	PA		0	N	
5 C		C	Residential	14 CABOT -JR-3R	Single		1,737		1050	1959	1	G	M	PA		1	N	
5 C		C	Residential	15 COWPENS -JR-3R	Single		1,737		1023	1959	1	G	M	PA		0	N	
5 C		C	Residential	15 MONTEREY -JR-3R	Single		1,737		943	1959	1	G	M	PA		1	N	
5 C		C	Residential	16 CABOT -JR-3R	Single		1,737		1052	1959	1	G	M	PA		2	N	
5 C		C	Residential	16 MONTEREY -JR-3R	Single		1,737		944	1959	1	G	M	PA		1	N	
5 C		C	Residential	16 SAN JACINTO -JR-3R	Single		1,737		1004	1959	1	G	M	PA		2	N	
5 C		C	Residential	17 MONTEREY -JR-3R	Single		1,737		945	1959	1	G	M	PA		1	N	
5 C		C	Residential	18 CABOT -JR-3R	Single		1,737		1054	1959	1	G	M	PA		2	N	

Roosevelt Roads Reuse Plan: Site, Context, & Market Conditions Appendix A.c

Zone	Subzone	Const. Type	Bldg. Type	Facility Name	Housing Type	No. Type	Area in s.f.	Footage Summary	Facility No.	Year Built	No. of Stories	Gen. Cond.	Bldg Value	Adapt. Re-use	Recent Renov.	View	Oper. Sign	Comments
5 C	C	C	Residential	18 SAN JACINTO -JR-3R	Single		1,737		1006	1959	1	G	M	PA		1	N	
5 C	C	C	Residential	19 COWPENS-JR-3R	Single		1,737		1027	1959	1	G	M	PA		2	N	
5 C	C	C	Residential	19 MONTEREY-JR-3R	Single		1,737		947	1959	1	G	M	PA		1	N	
5 C	C	C	Residential	2 WRIGHT -JR-3R	Single		1,737		984	1959	1	G	M	PA		3	N	
5 C	C	C	Residential	20 CABOT-JR-3R	Single		1,737		1056	1959	1	G	M	PA		3	N	
5 C	C	C	Residential	20 MONTEREY-JR-3R	Single		1,737		948	1959	1	G	M	PA		3	N	
5 C	C	C	Residential	20 SAN JACINTO -JR-3R	Single		1,737		1008	1959	1	G	M	PA		3	N	
5 C	C	C	Residential	21 FDR -JR-3R	Single		1,737		915	1959	1	G	M	PA		3	N	
5 C	C	C	Residential	21 MONTEREY-JR-3R	Single		1,737		949	1959	1	G	M	PA		3	N	
5 C	C	C	Residential	22 MONTEREY-JR-3R	Single		1,737		950	1959	1	G	M	PA		3	N	
5 C	C	C	Residential	23 FDR -JR-3R	Single		1,737		917	1959	1	G	M	PA		3	N	
5 C	C	C	Residential	23 MONTEREY-JR-3R	Single		1,737		951	1959	1	G	M	PA		3	N	
5 C	C	C	Residential	24 CABOT-JR-3R	Single		1,737		1060	1959	1	G	M	PA		3	N	
5 C	C	C	Residential	24 MONTEREY-JR-3R	Single		1,737		952	1959	1	G	M	PA		3	N	
5 C	C	C	Residential	25 MONTEREY-JR-3R	Single		1,737		953	1959	1	G	M	PA		3	N	
5 C	C	C	Residential	27 FDR -JR-3R	Single		1,737		921	1959	1	G	M	PA		3	N	
5 C	C	C	Residential	27 MONTEREY-JR-3R	Single		1,737		955	1959	1	G	M	PA		3	N	
5 C	C	C	Residential	29 FDR -JR-3R	Single		1,737		923	1959	1	G	M	PA		3	N	
5 C	C	C	Residential	29 MONTEREY-JR-3R 3R	Single		1,737		957	1959	1	G	M	PA		3	N	
5 C	C	C	Residential	3 CABOT -JR-3R	Single		1,737		1039	1959	1	G	M	PA		3	N	
5 C	C	C	Residential	3 COWPENS -JR-3R	Single		1,737		1011	1959	1	G	M	PA		3	N	
5 C	C	C	Residential	3 SAN JACINTO -JR-3R	Single		1,737		993	1959	1	G	M	PA		3	N	
5 C	C	C	Residential	3 WRIGHT -JR-3R	Single		1,737		985	1959	1	G	M	PA		3	N	
5 C	C	C	Residential	30 MONTEREY JR-3R	Single		1,737		958	1959	1	G	M	PA			N	Single Officer Housing
5 C	C	C	Residential	31 FDR -JR-3R	Single		1,737		925	1959	1	G	M	PA		2	N	
5 C	C	C	Residential	32 MONTEREY JR-3R	Single		1,737		960	1959	1	G	M	PA		2	N	
5 C	C	C	Residential	33 FDR -JR-3R	Single		1,737		927	1959	1	G	M	PA		2	N	
5 C	C	C	Residential	33 MONTEREY JR-3R	Single		1,737		961	1959	1	G	M	PA		2	N	
5 C	C	C	Residential	34 MONTEREY JR-3R	Single		1,737		962	1959	1	G	M	PA		2	N	
5 C	C	C	Residential	35 MONTEREY -JR-3R	Single		1,737		963	1959	1	G	M	PA		2	N	
5 C	C	C	Residential	36 MONTEREY -JR-3R	Single		1,737		964	1959	1	G	M	PA		2	N	
5 C	C	C	Residential	37 MONTEREY-JR-3R	Single		1,737		965	1959	1	G	M	PA		2	N	
5 C	C	C	Residential	38 MONTEREY -JR-3R	Single		1,737		966	1959	1	G	M	PA		2	N	
5 C	C	C	Residential	39 MONTEREY -JR-3R	Single		1,737		967	1959	1	G	M	PA		2	N	
5 C	C	C	Residential	4 BATTAN -JR-3R	Single		1,737		1032	1959	1	G	M	PA		2	N	
5 C	C	C	Residential	4 COWPENS -JR-3R	Single		1,737		1012	1959	1	G	M	PA		2	N	
5 C	C	C	Residential	43 MONTEREY-JR-3R	Single		1,737		971	1959	1	G	M	PA		2	N	
5 C	C	C	Residential	45 MONTEREY JR-3R	Single		1,737		973	1959	1	G	M	PA		2	N	
5 C	C	C	Residential	47 MONTEREY JR-3R	Single		1,737		975	1959	1	G	M	PA		2	N	
5 C	C	C	Residential	5 BATAAN JR-3R	Single		1,737		1033	1959	1	G	M	PA		2	N	
5 C	C	C	Residential	5 CABOT -JR-3R	Single		1,737		1041	1959	1	G	M	PA		2	N	
5 C	C	C	Residential	5 COWPENS-JR-3R	Single		1,737		1013	1959	1	G	M	PA		2	N	
5 C	C	C	Residential	5 SAN JACINTO -JR-3R	Single		1,737		995	1959	1	G	M	PA		2	N	
5 C	C	C	Residential	51 MONTEREY JR-3R	Single		1,737		979	1959	1	G	M	PA		2	N	
5 C	C	C	Residential	53 MONTEREY JR-3R	Single		1,737		981	1959	1	G	M	PA		2	N	
5 C	C	C	Residential	55 MONTEREY -JR-2R	Single		1,737		983	1959	1	G	M	PA		2	N	
5 C	C	C	Residential	6 BATAAN JR-3R	Single		1,737		1034	1959	1	G	M	PA		2	N	
5 C	C	C	Residential	6 COWPENS -JR-3R	Single		1,737		1014	1959	1	G	M	PA		3	N	
5 C	C	C	Residential	6 WRIGHT -JR-3R	Single		1,737		988	1959	1	G	M	PA		2	N	
5 C	C	C	Residential	7 COWPENS -JR-3R	Single		1,737		1015	1959	1	G	M	PA		3	N	
5 C	C	C	Residential	7 SAN JACINTO -JR-3R	Single		1,737		997	1959	1	G	M	PA		2	N	
5 C	C	C	Residential	8 BATAAN JR-3R	Single		1,737		1036	1959	1	G	M	PA		3	N	
5 C	C	C	Residential	8 COWPENS -JR-3R	Single		1,737		1016	1959	1	G	M	PA		2	N	
5 C	C	C	Residential	8 SAN JACINTO -JR-3R	Single		1,737		996	1959	1	G	M	PA		3	N	
5 C	C	C	Residential	9 COWPENS -JR-3R	Single		1,737		1017	1959	1	G	M	PA		2	N	
5 C	C	C	Residential	9 SAN JACINTO -JR-3R	Single		1,737		999	1959	1	G	M	PA		3	N	
5 B	C	C	Residential	1 BUNKER HILL EN-3R	Single		1,796		1633	1959	1	P	L	PA		2	N	
5 B	C	C	Residential	1 CORAL SEA EN-3R	Single		1,796		1115	1959	1	VG	H	PA	Y	3	N	

Roosevelt Roads Reuse Plan: Site, Context, & Market Conditions Appendix A.c

Zone	Subzone	Const. Type	Bldg. Type	Facility Name	Housing Type	No. Type	Area in s.f.	Footage Summary	Facility No.	Year Built	No. of Stories	Gen. Cond.	Bldg Value	Adapt. Re-use	Recent Renov.	View	Oper. Sign	Comments
5 B		C	Residential	1 ENTERPRISE EN-3R	Single		1,796		1417	1959	1	P	L	PA		2	N	
5 B		C	Residential	1 ESSEX EN-3R	Single		1,796		1479	1959	1	P	L	PA		3	N	
5 B		C	Residential	1 FRANKLIN EN-3R	Single		1,796		1061	1959	1	VG	H	PA	Y	2	N	
5 B		C	Residential	1 HANCKOCK EN-3R	Single		1,796		1169	1959	1	G	M	PA		3	N	
5 B		C	Residential	1 HORNET EN-3R	Single		1,796		1181	1959	1	G	M	PA		2	N	
5 B		C	Residential	1 INTREPID EN-3R	Single		1,796		1289	1959	1	F	L	PA		3	N	
5 B		C	Residential	1 LEXINGTON EN-3R	Single		1,796		1415	1959	1	P	L	PA		2	N	
5 B		C	Residential	1 MIDWAY EN-3R	Single		1,796		1477	1959	1	P	L	PA		3	N	
5 B		C	Residential	1 RANGER EN-3R	Single		1,796		1229	1959	1	G	M	PA		2	N	
5 B		C	Residential	1 SARATOGA EN-3R	Single		1,796		1515	1959	1	P	L	PA		3	N	
5 B		C	Residential	1 WASP EN-3R	Single		1,796		1595	1959	1	P	L	PA		2	N	
5 B		C	Residential	1 YORKTOWN EN-3R	Single		1,796		1167	1959	1	G	M	PA		3	N	
5 B		C	Residential	10 ANZIO EN-3R	Single		1,796		1650	1959	1	P	L	PA		2	N	
5 B		C	Residential	10 CORAL SEA EN-3R	Single		1,796		1108	1959	1	VG	H	PA	Y	3	N	
5 B		C	Residential	10 ENTERPRISE EN-3R	Single		1,796		1424	1959	1	P	L	PA		2	N	
5 B		C	Residential	10 ESSEX EN-3R	Single		1,796		1488	1959	1	P	L	PA		3	N	
5 B		C	Residential	10 HANCOCK EN-3R	Single		1,796		1182	1959	1	G	M	PA		2	N	
5 B		C	Residential	10 HORNET EN-3R	Single		1,796		1210	1959	1	G	M	FA		3	N	
5 B		C	Residential	10 INTREPID EN-3R	Single		1,796		1296	1959	1	F	L	PA		2	N	
5 B		C	Residential	10 LEXINGTON EN-3R	Single		1,796		1406	1959	1	P	L	PA		2	N	
5 B		C	Residential	10 RANGER EN-3R	Single		1,796		1236	1959	1	G	M	PA		3	N	
5 B		C	Residential	10 RANGER EN-3R	Single		1,796		1246	1959	1	G	M	PA		2	N	
5 B		C	Residential	10 SARATOGA EN-3R	Single		1,796		1522	1959	1	P	L	PA		3	N	
5 B		C	Residential	10 TICONDEROGA EN-3R	Single		1,796		1510	1959	1	P	L	PA		2	N	
5 B		C	Residential	10 WASP EN-3R	Single		1,796		1604	1959	1	P	L	PA		3	N	
5 B		C	Residential	10 YORKTOWN EN-3R	Single		1,796		1164	1959	1	G	M	PA		2	N	
5 B		C	Residential	11 CORAL SEA EN-3R	Single		1,796		1105	1959	1	VG	H	PA	Y	3	N	
5 B		C	Residential	11 ENTERPRISE EN-3R	Single		1,796		1427	1959	1	P	L	PA		3	N	
5 B		C	Residential	11 ESSEX EN-3R	Single		1,796		1489	1959	1	P	L	PA		3	N	
5 B		C	Residential	11 HANCOCK EN-3R	Single		1,796		1179	1959	1	G	M	PA		3	N	
5 B		C	Residential	11 HORNET EN-3R	Single		1,796		1191	1959	1	G	M	PA		3	N	
5 B		C	Residential	11 INTREPID EN-3R	Single		1,796		1299	1959	1	F	L	PA		3	N	
5 B		C	Residential	11 LEXINGTON EN-3R	Single		1,796		1405	1959	1	P	L	PA		3	N	
5 B		C	Residential	11 RANGER EN-3R	Single		1,796		1239	1959	1	G	M	PA		3	N	
5 B		C	Residential	11 SARATOGA EN-3R	Single		1,796		1525	1959	1	P	L	PA		3	N	
5 B		C	Residential	11 WASP EN-3R	Single		1,796		1605	1959	1	P	L	PA		1	N	
5 B		C	Residential	11 YORKTOWN EN-3R	Single		1,796		1157	1959	1	G	M	PA		1	N	
5 B		C	Residential	12 ANZIO EN-3R	Single		1,796		1652	1959	1	P	L	PA		1	N	
5 B		C	Residential	12 CORAL SEA EN-3R	Single		1,796		1106	1959	1	VG	H	PA	Y	1	N	
5 B		C	Residential	12 ENTERPRISE EN-3R	Single		1,796		1426	1959	1	P	L	PA		1	N	
5 B		C	Residential	12 FRANKLIN EN-3R	Single		1,796		1072	1959	1	VG	H	PA	Y	0	N	
5 B		C	Residential	12 HANCOCK EN-3R	Single		1,796		1184	1959	1	G	M	PA		0	N	
5 B		C	Residential	12 HORNET EN-3R	Single		1,796		1212	1959	1	G	M	PA		0	N	
5 B		C	Residential	12 LEXINGTON EN-3R	Single		1,796		1404	1959	1	P	L	PA		0	N	
5 B		C	Residential	12 RANGER EN-3R	Single		1,796		1238	1959	1	G	M	PA		0	N	
5 B		C	Residential	12 SARATOGA EN-3R	Single		1,796		1524	1959	1	P	L	PA		0	N	
5 B		C	Residential	12 TICONDEROGA EN-3R	Single		1,796		1512	1959	1	P	L	PA		0	N	
5 B		C	Residential	13 CORAL SEA EN-3R	Single		1,796		1103	1959	1	VG	H	PA	Y	0	N	
5 B		C	Residential	13 ENTERPRISE EN-3R	Single		1,796		1429	1959	1	P	L	PA		0	N	
5 B		C	Residential	13 ESSEX EN-3R	Single		1,796		1491	1959	1	P	L	PA		0	N	
5 B		C	Residential	13 INTREPID EN-3R	Single		1,796		1301	1959	1	F	L	PA		0	N	
5 B		C	Residential	13 LEXINGTON EN-3R	Single		1,796		1403	1959	1	P	L	PA		0	N	
5 B		C	Residential	13 RANDOLPH EN-3R	Single		1,796		1319	1959	1	F	L	PA		0	N	
5 B		C	Residential	13 RANGER EN-3R	Single		1,796		1241	1959	1	G	M	PA		0	N	
5 B		C	Residential	13 SARATOGA EN-3R	Single		1,796		1527	1959	1	P	L	PA		0	N	
5 B		C	Residential	13 YORKTOWN EN-3R	Single		1,796		1155	1959	1	G	M	PA		0	N	
5 B		C	Residential	14 CORAL SEA EN-3R	Single		1,796		1104	1959	1	VG	H	PA	Y	0	N	
5 B		C	Residential	14 ENTERPRISE EN-3R	Single		1,796		1428	1959	1	P	L	PA		2	N	

Roosevelt Roads Reuse Plan: Site, Context, & Market Conditions Appendix A.c

Zone	Subzone	Const. Type	Bldg. Type	Facility Name	Housing Type	No. Type	Area in s.f.	Footage Summary	Facility No.	Year Built	No. of Stories	Gen. Cond.	Bldg Value	Adapt. Re-use	Recent Renov.	View	Oper. Sign	Comments
5 B		C	Residential	14 ESSEX EN-3R	Single		1,796		1492	1959	1	P	L	PA		1	N	
5 B		C	Residential	14 HANCOCK EN-3R	Single		1,796		1186	1959	1	G	M	PA		2	N	
5 B		C	Residential	14 LEXINGTON EN-3R	Single		1,796		1402	1959	1	P	L	PA		1	N	
5 B		C	Residential	14 RANGER EN-3R	Single		1,796		1240	1959	1	G	M	PA		2	N	
5 B		C	Residential	14 SARATOGA EN-3R	Single		1,796		1526	1959	1	P	L	PA		1	N	
5 B		C	Residential	14 YORKTOWN EN-3R	Single		1,796		1160	1959	1	G	M	PA		2	N	
5 B		C	Residential	15 ESSEX EN-3R	Single		1,796		1493	1959	1	P	L	PA		1	N	
5 B		C	Residential	15 HORNET EN-3R	Single		1,796		1195	1959	1	G	M	PA		2	N	
5 B		C	Residential	15 LEXINGTON EN-3R	Single		1,796		1401	1959	1	P	L	PA		1	N	
5 B		C	Residential	15 RANDOLPH EN-3R	Single		1,796		1321	1959	1	F	L	PA		2	N	
5 B		C	Residential	15 SARATOGA EN-3R	Single		1,796		1529	1959	1	P	L	PA		1	N	
5 B		C	Residential	15 WASP EN-3R	Single		1,796		1609	1959	1	P	L	PA		2	N	
5 B		C	Residential	15 YORKTOWN EN-3R	Single		1,796		1153	1959	1	G	M	PA		2	N	
5 B		C	Residential	16 CORAL SEA -EN-3R	Single		1,796		1102	1959	1	VG	H	PA	Y	2	N	
5 B		C	Residential	16 ENTERPRISE EN-3R	Single		1,796		1430	1959	1	P	L	PA		2	N	
5 B		C	Residential	16 ESSEX EN-3R	Single		1,796		1494	1959	1	P	L	PA		0	N	
5 B		C	Residential	16 HANCOCK EN-3R	Single		1,796		1188	1959	1	G	M	PA		0	N	
5 B		C	Residential	16 HORNET EN-3R	Single		1,796		1216	1959	1	G	M	PA		0	N	
5 B		C	Residential	16 INTREPID EN-3R	Single		1,796		1302	1959	1	F	L	PA		0	N	
5 B		C	Residential	16 LEXINGTON EN-3R	Single		1,796		1400	1959	1	P	L	PA		0	N	
5 B		C	Residential	16 RANGER EN-3R	Single		1,796		1242	1959	1	G	M	PA		0	N	
5 B		C	Residential	16 WASP EN-3R	Single		1,796		1610	1959	1	P	L	PA		0	N	
5 B		C	Residential	16 YORKTOWN EN-3R	Single		1,796		1158	1959	1	G	M	PA		2	N	
5 B		C	Residential	17 ENTERPRISE EN-3R	Single		1,796		1433	1959	1	P	L	PA		3	N	
5 B		C	Residential	17 ESSEX EN-3R	Single		1,796		1495	1959	1	P	L	PA		2	N	
5 B		C	Residential	17 LEXINGTON EN-3R	Single		1,796		1399	1959	1	P	L	PA		3	N	
5 B		C	Residential	17 SARATOGA EN-3R	Single		1,796		1531	1959	1	P	L	PA		2	N	
5 B		C	Residential	17 WASP EN-3R	Single		1,796		1611	1959	1	P	L	PA		3	N	
5 B		C	Residential	17 YORKTOWN EN-3R	Single		1,796		1151	1959	1	G	M	PA		3	N	
5 B		C	Residential	18 CORAL SEA-EN-3R	Single		1,796		1100	1959	1	VG	H	PA	Y	3	N	
5 B		C	Residential	18 FRANKLIN -EN-3R	Single		1,796		1078	1959	1	VG	H	PA	Y	3	N	
5 B		C	Residential	18 INTREPID EN-3R	Single		1,796		1304	1959	1	F	L	PA		3	N	
5 B		C	Residential	18 RANGER EN-3R	Single		1,796		1244	1959	1	G	M	PA		3	N	
5 B		C	Residential	18 WASP EN-3R	Single		1,796		1612	1959	1	P	L	PA		3	N	
5 B		C	Residential	19 ENTERPRISE EN-3R	Single		1,796		1435	1959	1	P	L	PA		3	N	
5 B		C	Residential	19 LEXINGTON EN-3R	Single		1,796		1397	1959	1	P	L	PA		3	N	
5 B		C	Residential	19 RANGER EN-3R	Single		1,796		1247	1959	1	G	M	PA		0	N	
5 B		C	Residential	19 SARATOGA EN-3R	Single		1,796		1533	1959	1	P	L	PA		0	N	
5 B		C	Residential	19 YORKTOWN EN-3R	Single		1,796		1149	1959	1	G	M	PA		0	N	
5 B		C	Residential	2 ANZIO EN-3R	Single		1,796		1642	1959	1	P	L	PA		0	N	
5 B		C	Residential	2 BUNKER HILL EN-3R	Single		1,796		1634	1959	1	P	L	PA		0	N	
5 B		C	Residential	2 CORAL SEA EN-3R	Single		1,796		1116	1959	1	VG	H	PA	Y	0	N	
5 B		C	Residential	2 ENTERPRISE EN-3R	Single		1,796		1416	1959	1	P	L	PA		0	N	
5 B		C	Residential	2 ESSEX EN-3R	Single		1,796		1480	1959	1	P	L	PA		0	N	
5 B		C	Residential	2 ESSEX EN-3R	Single		1,796		1490	1959	1	P	L	PA		0	N	
5 B		C	Residential	2 HANCOCK EN-3R	Single		1,796		1174	1959	1	G	M	PA		0	N	
5 B		C	Residential	2 LEXINGTON EN-3R	Single		1,796		1414	1959	1	P	L	PA		0	N	
5 B		C	Residential	2 MIDWAY EN-3R	Single		1,796		1476	1959	1	P	L	PA		0	N	
5 B		C	Residential	2 RANDOLPH EN-3R	Single		1,796		1308	1959	1	F	L	PA		0	N	
5 B		C	Residential	2 RANGER EN-3R	Single		1,796		1228	1959	1	G	M	PA		0	N	
5 B		C	Residential	2 SARATOGA EN-3R	Single		1,796		1514	1959	1	P	L	PA		0	N	
5 B		C	Residential	2 TICONDEROGA EN-3R	Single		1,796		1502	1959	1	P	L	PA		0	N	
5 B		C	Residential	2 WASP EN-3R	Single		1,796		1596	1959	1	P	L	PA		0	N	
5 B		C	Residential	2 YORKTOWN EN-3R	Single		1,796		1172	1959	1	G	M	PA		0	N	
5 B		C	Residential	20 CORAL SEA -EN-3R	Single		1,796		1098	1959	1	VG	H	PA	Y	0	N	
5 B		C	Residential	20 ENTERPRISE EN-3R	Single		1,796		1434	1959	1	P	L	PA		0	N	
5 B		C	Residential	20 HANCOCK EN-3R	Single		1,796		1192	1959	1	G	M	PA		0	N	
5 B		C	Residential	20 INTREPID EN-3R	Single		1,796		1306	1959	1	F	L	PA		0	N	

Roosevelt Roads Reuse Plan: Site, Context, & Market Conditions Appendix A.c

Zone		Subzone	Const. Type	Bldg. Type	Facility Name	Housing Type	No. Type	Area in s.f.	Footage Summary	Facility No.	Year Built	No. of Stories	Gen. Cond.	Bldg Value	Adapt. Re-use	Recent Renov.	View	Oper. Sign	Comments
5 B	C	Residential	20 LEXINGTON EN-3R	Single	1,796	1396	1959	1	P	L	PA								
	C	Residential	20 SARATOGA EN-3R	Single	1,796	1532	1959	1	P	L	PA								
	C	Residential	20 WASP EN-3R	Single	1,796	1614	1959	1	P	L	PA								
	C	Residential	20 YORKTOWN EN-3R	Single	1,796	1147	1959	1	G	M	PA								
	C	Residential	20 YORKTOWN EN-3R	Single	1,796	1154	1959	1	G	M	PA								
	C	Residential	21 CORAL SEA -EN-3R	Single	1,796	1095	1959	1	VG	H	PA			Y					
	C	Residential	21 ENTERPRISE EN-3R	Single	1,796	1437	1959	1	P	L	PA								
	C	Residential	21 HORNET EN-3R	Single	1,796	1201	1959	1	G	M	PA								
	C	Residential	21 LEXINGTON EN-3R	Single	1,796	1395	1959	1	P	L	PA								
	C	Residential	21 RANGER EN-3R	Single	1,796	1249	1959	1	G	M	PA								
	C	Residential	21 SARATOGA EN-3R	Single	1,796	1535	1959	1	P	L	PA								
	C	Residential	22 CORAL SEA -EN-3R	Single	1,796	1096	1959	1	VG	H	PA			Y					
	C	Residential	22 ENTERPRISE EN-3R	Single	1,796	1436	1959	1	P	L	PA								
	C	Residential	22 ESSEX EN-3R	Single	1,796	1500	1959	1	P	L	PA								
	C	Residential	22 LEXINGTON EN-3R	Single	1,796	1394	1959	1	P	L	PA								
	C	Residential	22 RANGER EN-3R	Single	1,796	1248	1959	1	G	M	PA								
	C	Residential	22 SARATOGA EN-3R	Single	1,796	1534	1959	1	P	L	PA								
	C	Residential	22 WASP EN-3R	Single	1,796	1616	1959	1	P	L	PA								
	C	Residential	23 ENTERPRISE EN-3R	Single	1,796	1439	1959	1	P	L	PA								
	C	Residential	23 LEXINGTON EN-3R	Single	1,796	1393	1959	1	P	L	PA								
	C	Residential	23 RANGER EN-3R	Single	1,796	1251	1959	1	G	M	PA								
	C	Residential	23 SARATOGA EN-3R	Single	1,796	1537	1959	1	P	L	PA								
	C	Residential	23 WASP EN-3R	Single	1,796	1617	1959	1	P	L	PA								
	C	Residential	23 YORKTOWN EN-3R	Single	1,796	1145	1959	1	G	M	PA								
	C	Residential	24 CORAL SEA -EN-3R	Single	1,796	1094	1959	1	VG	H	PA			Y					
	C	Residential	24 ENTERPRISE EN-3R	Single	1,796	1438	1959	1	P	L	PA								
	C	Residential	24 HANCOCK EN-3R	Single	1,796	1196	1959	1	G	M	PA								
	C	Residential	24 LEXINGTON EN-3R	Single	1,796	1392	1959	1	P	L	PA								
	C	Residential	24 RANGER EN-3R	Single	1,796	1250	1959	1	G	M	PA								
	C	Residential	24 SARATOGA EN-3R	Single	1,796	1536	1959	1	P	L	PA								
	C	Residential	24 YORKTOWN EN-3R	Single	1,796	1150	1959	1	G	M	PA								
	C	Residential	25 CORAL SEA -EN-3R	Single	1,796	1091	1959	1	VG	H	PA			Y					
	C	Residential	25 ENTERPRISE EN-3R	Single	1,796	1441	1959	1	P	L	PA								
	C	Residential	25 LEXINGTON EN-3R	Single	1,796	1391	1959	1	P	L	PA								
	C	Residential	25 RANGER EN-3R	Single	1,796	1253	1959	1	G	M	PA								
	C	Residential	25 SARATOGA EN-3R	Single	1,796	1539	1959	1	P	L	PA								
	C	Residential	25 WASP EN-3R	Single	1,796	1619	1959	1	P	L	PA								
	C	Residential	26 ENTERPRISE EN-3R	Single	1,796	1440	1959	1	P	L	PA								
	C	Residential	26 HORNET EN-3R	Single	1,796	1226	1959	1	G	M	PA								
	C	Residential	26 RANGER EN-3R	Single	1,796	1252	1959	1	G	M	PA								
C	Residential	26 SARATOGA EN-3R	Single	1,796	1538	1959	1	P	L	PA									
C	Residential	26 YORKTOWN EN-3R	Single	1,796	1148	1959	1	G	M	PA									
C	Residential	27 ENTERPRISE EN-3R	Single	1,796	1443	1959	1	P	L	PA									
C	Residential	27 LEXINGTON EN-3R	Single	1,796	1389	1959	1	P	L	PA									
C	Residential	27 RANGER EN-3R	Single	1,796	1255	1959	1	G	M	PA									
C	Residential	27 SARATOGA EN-3R	Single	1,796	1541	1959	1	P	L	PA									
C	Residential	27 WASP EN-3R	Single	1,796	1621	1959	1	P	L	PA									
C	Residential	27 YORKTOWN EN-3R	Single	1,796	1141	1959	1	G	M	PA									
C	Residential	28 ENTERPRISE EN-3R	Single	1,796	1442	1959	1	P	L	PA									
C	Residential	28 LEXINGTON EN-3R	Single	1,796	1388	1959	1	P	L	PA									
C	Residential	28 RANGER EN-3R	Single	1,796	1254	1959	1	G	M	PA									
C	Residential	28 SARATOGA EN-3R	Single	1,796	1540	1959	1	P	L	PA									
C	Residential	28 WASP EN-3R	Single	1,796	1622	1959	1	P	L	PA									
C	Residential	29 CORAL SEA -EN-3R	Single	1,796	1087	1959	1	VG	H	PA			Y						
C	Residential	29 ENTERPRISE EN-3R	Single	1,796	1445	1959	1	P	L	PA									
C	Residential	29 LEXINGTON EN-3R	Single	1,796	1387	1959	1	P	L	PA									
C	Residential	29 SARATOGA EN-3R	Single	1,796	1543	1959	1	P	L	PA									
C	Residential	29 YORKTOWN EN-3R	Single	1,796	1139	1959	1	G	M	PA									

Roosevelt Roads Reuse Plan: Site, Context, & Market Conditions Appendix A.c

Zone	Subzone	Const. Type	Bldg. Type	Facility Name	Housing Type	No. Type	Area in s.f.	Footage Summary	Facility No.	Year Built	No. of Stories	Gen. Cond.	Bldg Value	Adapt. Re-use	Recent Renov.	View	Oper. Sign	Comments
5 B		C	Residential	3 ANZIO EN-3R	Single		1,796		1645	1959	1	P	L	PA		0	N	
5 B		C	Residential	3 BUNKER HILL EN-3R	Single		1,796		1635	1959	1	P	L	PA		0	N	
5 B		C	Residential	3 CORAL SEA EN-3R	Single		1,796		1113	1959	1	VG	H	PA	Y	0	N	
5 B		C	Residential	3 ENTERPRISE EN-3R	Single		1,796		1419	1959	1	P	L	PA		0	N	
5 B		C	Residential	3 ESSEX EN-3R	Single		1,796		1481	1959	1	P	L	PA		0	N	
5 B		C	Residential	3 FRANKLIN-EN-3R	Single		1,796		1063	1959	1	VG	H	PA	Y	0	N	
5 B		C	Residential	3 HANCOCK EN-3R	Single		1,796		1171	1959	1	G	M	PA		0	N	
5 B		C	Residential	3 HORNET EN-3R	Single		1,796		1183	1959	1	G	M	PA		0	N	
5 B		C	Residential	3 INTREPID EN-3R	Single		1,796		1291	1959	1	F	L	PA		0	N	
5 B		C	Residential	3 LEXINGTON EN-3R	Single		1,796		1413	1959	1	P	L	PA		0	N	
5 B		C	Residential	3 SARATOGA EN-3R	Single		1,796		1517	1959	1	P	L	PA		0	N	
5 B		C	Residential	3 TICONDEROGA EN-3R	Single		1,796		1503	1959	1	P	L	PA		0	N	
5 B		C	Residential	3 WASP EN-3R	Single		1,796		1597	1959	1	P	L	PA		0	N	
5 B		C	Residential	30 ENTERPRISE EN-3R	Single		1,796		1444	1959	1	P	L	PA		0	N	
5 B		C	Residential	30 RANGER EN-3R	Single		1,796		1256	1959	1	G	M	PA		0	N	
5 B		C	Residential	30 SARATOGA EN-3R	Single		1,796		1542	1959	1	P	L	PA		0	N	
5 B		C	Residential	30 YORKTOWN EN-3R	Single		1,796		1144	1959	1	G	M	PA		0	N	
5 B		C	Residential	31 CORAL SEA-EN-3R	Single		1,796		1085	1959	1	VG	H	PA	Y	0	N	
5 B		C	Residential	31 ENTERPRISE EN-3R	Single		1,796		1447	1959	1	P	L	PA		0	N	
5 B		C	Residential	31 LEXINGTON EN-3R	Single		1,796		1385	1959	1	P	L	PA		0	N	
5 B		C	Residential	31 RANGER EN-3R	Single		1,796		1259	1959	1	G	M	PA		0	N	
5 B		C	Residential	31 SARATOGA EN-3R	Single		1,796		1545	1959	1	P	L	PA		0	N	
5 B		C	Residential	31 YORKTOWN EN-3R	Single		1,796		1137	1959	1	G	M	PA		0	N	
5 B		C	Residential	32 ENTERPRISE EN-3R	Single		1,796		1446	1959	1	P	L	PA		0	N	
5 B		C	Residential	32 LEXINGTON EN-3R	Single		1,796		1384	1959	1	P	L	PA		0	N	
5 B		C	Residential	32 RANGER EN-3R	Single		1,796		1258	1959	1	G	M	PA		0	N	
5 B		C	Residential	32 SARATOGA EN-3R	Single		1,796		1544	1959	1	P	L	PA		0	N	
5 B		C	Residential	32 WASP EN-3R	Single		1,796		1626	1959	1	P	L	PA		0	N	
5 B		C	Residential	32 YORKTOWN EN-3R	Single		1,796		1142	1959	1	G	M	PA		0	N	
5 B		C	Residential	33 CORAL SEA-EN-3R	Single		1,796		1083	1959	1	VG	H	PA	Y	0	N	
5 B		C	Residential	33 ENTERPRISE EN-3R	Single		1,796		1449	1959	1	P	L	PA		0	N	
5 B		C	Residential	33 SARATOGA EN-3R	Single		1,796		1547	1959	1	P	L	PA		0	N	
5 B		C	Residential	34 ENTERPRISE EN-3R	Single		1,796		1448	1959	1	P	L	PA		0	N	
5 B		C	Residential	34 LEXINGTON EN-3R	Single		1,796		1382	1959	1	P	L	PA		0	N	
5 B		C	Residential	34 SARATOGA EN-3R	Single		1,796		1546	1959	1	P	L	PA		0	N	
5 B		C	Residential	35 CORAL SEA-EN-3R	Single		1,796		1081	1959	1	VG	H	PA	Y	0	N	
5 B		C	Residential	35 ENTERPRISE EN-3R	Single		1,796		1451	1959	1	P	L	PA		0	N	
5 B		C	Residential	35 LEXINGTON EN-3R	Single		1,796		1381	1959	1	P	L	PA		0	N	
5 B		C	Residential	35 RANGER EN-3R	Single		1,796		1263	1959	1	G	M	PA		0	N	
5 B		C	Residential	35 SARATOGA EN-3R	Single		1,796		1549	1959	1	P	L	PA		0	N	
5 B		C	Residential	35 YORKTOWN EN-3R	Single		1,796		1133	1959	1	G	M	PA		0	N	
5 B		C	Residential	36 ENTERPRISE EN-3R	Single		1,796		1450	1959	1	P	L	PA		0	N	
5 B		C	Residential	36 SARATOGA EN-3R	Single		1,796		1548	1959	1	P	L	PA		0	N	
5 B		C	Residential	36 WASP EN-3R	Single		1,796		1630	1959	1	P	L	PA		0	N	
5 B		C	Residential	36 YORKTOWN EN-3R	Single		1,796		1138	1959	1	G	M	PA		0	N	
5 B		C	Residential	37 CORAL SEA-EN-3R	Single		1,796		1079	1959	1	VG	H	PA	Y	0	N	
5 B		C	Residential	37 ENTERPRISE EN-3R	Single		1,796		1453	1959	1	P	L	PA		0	N	
5 B		C	Residential	37 LEXINGTON EN-3R	Single		1,796		1379	1959	1	P	L	PA		0	N	
5 B		C	Residential	37 RANGER EN-3R	Single		1,796		1265	1959	1	G	M	PA		0	N	
5 B		C	Residential	37 SARATOGA EN-3R	Single		1,796		1551	1959	1	P	L	PA		0	N	
5 B		C	Residential	37 YORKTOWN EN-3R	Single		1,796		1131	1959	1	G	M	PA		0	N	
5 B		C	Residential	38 LEXINGTON EN-3R	Single		1,796		1378	1959	1	P	L	PA		0	N	
5 B		C	Residential	38 SARATOGA EN-3R	Single		1,796		1550	1959	1	P	L	PA		0	N	
5 B		C	Residential	39 ENTERPRISE EN-3R	Single		1,796		1455	1959	1	P	L	PA		0	N	
5 B		C	Residential	39 LEXINGTON EN-3R	Single		1,796		1377	1959	1	P	L	PA		0	N	
5 B		C	Residential	39 SARATOGA EN-3R	Single		1,796		1553	1959	1	P	L	PA		0	N	
5 B		C	Residential	4 BUNKER HILL EN-3R	Single		1,796		1636	1959	1	P	L	PA		0	N	
5 B		C	Residential	4 CORAL SEA EN-3R	Single		1,796		1114	1959	1	VG	H	PA	Y	0	N	

Roosevelt Roads Reuse Plan: Site, Context, & Market Conditions Appendix A.c

Zone	Subzone	Const. Type	Bldg. Type	Facility Name	Housing Type	No. Type	Area in s.f.	Footage Summary	Facility No.	Year Built	No. of Stories	Gen. Cond.	Bldg Value	Adapt. Re-use	Recent Renov.	View	Oper. Sign	Comments
5 B	C	Residential	4 FRANKLIN-EN-3R	Single	1,796	1064	1959	1	VG	H	PA	Y	0	N				
5 B	C	Residential	4 HANCOCK EN-3R	Single	1,796	1176	1959	1	G	M	PA		0	N				
5 B	C	Residential	4 HORNET EN-3R	Single	1,796	1204	1959	1	G	M	PA		0	N				
5 B	C	Residential	4 LEXINGTON EN-3R	Single	1,796	1412	1959	1	P	L	PA		0	N				
5 B	C	Residential	4 RANGER EN-3R	Single	1,796	1230	1959	1	G	M	PA		0	N				
5 B	C	Residential	4 TICONDEROGA EN-3R	Single	1,796	1504	1959	1	P	L	PA		0	N				
5 B	C	Residential	4 WASP EN-3R	Single	1,796	1598	1959	1	P	L	PA		0	N				
5 B	C	Residential	4 YORKTOWN EN-3R	Single	1,796	1170	1959	1	G	M	PA		0	N				
5 B	C	Residential	40 LEXINGTON EN-3R	Single	1,796	1376	1959	1	P	L	PA		0	N				
5 B	C	Residential	40 SARATOGA EN-3R	Single	1,796	1552	1959	1	P	L	PA		0	N				
5 B	C	Residential	41 ENTERPRISE EN-3R	Single	1,796	1457	1959	1	P	L	PA		0	N				
5 B	C	Residential	41 SARATOGA EN-3R	Single	1,796	1555	1959	1	P	L	PA		0	N				
5 B	C	Residential	41 YORKTOWN EN-3R	Single	1,796	1127	1959	1	G	M	PA		0	N				
5 B	C	Residential	42 ENTERPRISE EN-3R	Single	1,796	1456	1959	1	P	L	PA		0	N				
5 B	C	Residential	42 LEXINGTON EN-3R	Single	1,796	1374	1959	1	P	L	PA		0	N				
5 B	C	Residential	42 RANGER EN-3R	Single	1,796	1268	1959	1	G	M	PA		0	N				
5 B	C	Residential	42 SARATOGA EN-3R	Single	1,796	1554	1959	1	P	L	PA		0	N				
5 B	C	Residential	42 YORKTOWN EN-3R	Single	1,796	1132	1959	1	G	M	PA		0	N				
5 B	C	Residential	43 LEXINGTON EN-3R	Single	1,796	1373	1959	1	P	L	PA		0	N				
5 B	C	Residential	43 RANGER EN-3R	Single	1,796	1271	1959	1	G	M	PA		0	N				
5 B	C	Residential	43 YORKTOWN EN-3R	Single	1,796	1125	1959	1	G	M	PA		0	N				
5 B	C	Residential	44 ENTERPRISE EN-3R	Single	1,796	1458	1959	1	P	L	PA		0	N				
5 B	C	Residential	44 LEXINGTON EN-3R	Single	1,796	1372	1959	1	P	L	PA		0	N				
5 B	C	Residential	44 SARATOGA EN-3R	Single	1,796	1556	1959	1	P	L	PA		0	N				
5 B	C	Residential	44 YORKTOWN EN-3R	Single	1,796	1130	1959	1	G	M	PA		0	N				
5 B	C	Residential	45 ENTERPRISE EN-3R	Single	1,796	1461	1959	1	P	L	PA		0	N				
5 B	C	Residential	45 LEXINGTON EN-3R	Single	1,796	1371	1959	1	P	L	PA		0	N				
5 B	C	Residential	45 SARATOGA EN-3R	Single	1,796	1559	1959	1	P	L	PA		0	N				
5 B	C	Residential	45 YORKTOWN EN-3R	Single	1,796	1123	1959	1	G	M	PA		0	N				
5 B	C	Residential	46 ENTERPRISE EN-3R	Single	1,796	1460	1959	1	P	L	PA		0	N				
5 B	C	Residential	46 LEXINGTON EN-3R	Single	1,796	1370	1959	1	P	L	PA		0	N				
5 B	C	Residential	46 SARATOGA EN-3R	Single	1,796	1558	1959	1	P	L	PA		0	N				
5 B	C	Residential	46 YORKTOWN EN-3R	Single	1,796	1128	1959	1	G	M	PA		0	N				
5 B	C	Residential	47 ENTERPRISE EN-3R	Single	1,796	1463	1959	1	P	L	PA		0	N				
5 B	C	Residential	47 LEXINGTON EN-3R	Single	1,796	1369	1959	1	P	L	PA		0	N				
5 B	C	Residential	47 RANGER EN-3R	Single	1,796	1275	1959	1	G	M	PA		0	N				
5 B	C	Residential	47 SARATOGA EN-3R	Single	1,796	1561	1959	1	P	L	PA		0	N				
5 B	C	Residential	47 YORKTOWN EN-3R	Single	1,796	1121	1959	1	G	M	PA		0	N				
5 B	C	Residential	48 RANGER EN-3R	Single	1,796	1274	1959	1	G	M	PA		0	N				
5 B	C	Residential	48 SARATOGA EN-3R	Single	1,796	1560	1959	1	P	L	PA		0	N				
5 B	C	Residential	48 YORKTOWN EN-3R	Single	1,796	1126	1959	1	G	M	PA		0	N				
5 B	C	Residential	49 ENTERPRISE EN-3R	Single	1,796	1465	1959	1	P	L	PA		0	N				
5 B	C	Residential	49 SARATOGA EN-3R	Single	1,796	1563	1959	1	P	L	PA		0	N				
5 B	C	Residential	49 YORKTOWN EN-3R	Single	1,796	1119	1959	1	G	M	PA		0	N				
5 B	C	Residential	5 BUNKER HILL EN-3R	Single	1,796	1637	1959	1	P	L	PA		0	N				
5 B	C	Residential	5 CORAL SEA EN-3R	Single	1,796	1111	1959	1	VG	H	PA	Y	0	N				
5 B	C	Residential	5 ENTERPRISE EN-3R	Single	1,796	1421	1959	1	P	L	PA		0	N				
5 B	C	Residential	5 ESSEX EN-3R	Single	1,796	1483	1959	1	P	L	PA		0	N				
5 B	C	Residential	5 FRANKLIN-EN-3R	Single	1,796	1065	1959	1	VG	H	PA	Y	0	N				
5 B	C	Residential	5 HANCOCK EN-3R	Single	1,796	1173	1959	1	G	M	PA		0	N				
5 B	C	Residential	5 LEXINGTON EN-3R	Single	1,796	1411	1959	1	P	L	PA		0	N				
5 B	C	Residential	5 SARATOGA EN-3R	Single	1,796	1519	1959	1	P	L	PA		0	N				
5 B	C	Residential	5 TICONDEROGA EN-3R	Single	1,796	1505	1959	1	P	L	PA		0	N				
5 B	C	Residential	5 WASP EN-3R	Single	1,796	1599	1959	1	P	L	PA		1	N				
5 B	C	Residential	5 YORKTOWN EN-3R	Single	1,796	1163	1959	1	G	M	PA		0	N				
5 B	C	Residential	50 ENTERPRISE EN-3R	Single	1,796	1464	1959	1	P	L	PA		1	N				
5 B	C	Residential	50 LEXINGTON EN-3R	Single	1,796	1366	1959	1	P	L	PA		0	N				
5 B	C	Residential	50 RANGER EN-3R	Single	1,796	1276	1959	1	G	M	PA		1	N				

Roosevelt Roads Reuse Plan: Site, Context, & Market Conditions Appendix A.c

Zone	Subzone	Const. Type	Bldg. Type	Facility Name	Housing Type	No. Type	Area in s.f.	Footage Summary	Facility No.	Year Built	No. of Stories	Gen. Cond.	Bldg Value	Adapt. Re-use	Recent Renov.	View	Oper. Sign	Comments
5 B		C	Residential	50 SARATOGA EN-3R	Single		1,796		1562	1959	1	P	L	PA		0	N	
5 B		C	Residential	51 ENTERPRISE EN-3R	Single		1,796		1467	1959	1	P	L	PA		1	N	
5 B		C	Residential	51 LEXINGTON EN-3R	Single		1,796		1365	1959	1	P	L	PA		0	N	
5 B		C	Residential	51 RANGER EN-3R	Single		1,796		1279	1959	1	G	M	PA		1	N	
5 B		C	Residential	51 YORKTOWN EN-3R	Single		1,796		1117	1959	1	G	M	PA		0	N	
5 B		C	Residential	52 ENTERPRISE EN-3R	Single		1,796		1466	1959	1	P	L	PA		1	N	
5 B		C	Residential	52 LEXINGTON EN-3R	Single		1,796		1364	1959	1	P	L	PA		0	N	
5 B		C	Residential	52 RANGER EN-3R	Single		1,796		1278	1959	1	G	M	PA		1	N	
5 B		C	Residential	52 SARATOGA EN-3R	Single		1,796		1564	1959	1	P	L	PA		0	N	
5 B		C	Residential	53 LEXINGTON EN-3R	Single		1,796		1363	1959	1	P	L	PA		1	N	
5 B		C	Residential	54 ENTERPRISE EN-3R	Single		1,796		1468	1959	1	P	L	PA		0	N	
5 B		C	Residential	54 RANGER EN-3R	Single		1,796		1280	1959	1	G	M	PA		1	N	
5 B		C	Residential	54 SARATOGA EN-3R	Single		1,796		1566	1959	1	P	L	PA		0	N	
5 B		C	Residential	54 YORKTOWN EN-3R	Single		1,796		1120	1959	1	G	M	PA		1	N	
5 B		C	Residential	55 LEXINGTON EN-3R	Single		1,796		1361	1959	1	P	L	PA		0	N	
5 B		C	Residential	55 RANGER EN-4R	Single		1,796		1284	1959	1	G	M	PA		1	N	
5 B		C	Residential	56 ENTERPRISE EN-3R	Single		1,796		1470	1959	1	P	L	PA		0	N	
5 B		C	Residential	56 LEXINGTON EN-3R	Single		1,796		1360	1959	1	P	L	PA		1	N	
5 B		C	Residential	56 RANGER EN-3R	Single		1,796		1282	1959	1	G	M	PA		0	N	
5 B		C	Residential	56 SARATOGA EN-3R	Single		1,796		1568	1959	1	P	L	PA		1	N	
5 B		C	Residential	57 LEXINGTON EN-3R	Single		1,796		1359	1959	1	P	L	PA		0	N	
5 B		C	Residential	58 SARATOGA EN-3R	Single		1,796		1570	1959	1	P	L	PA		1	N	
5 B		C	Residential	59 LEXINGTON EN-3R	Single		1,796		1357	1959	1	P	L	PA		0	N	
5 B		C	Residential	6 ANZIO EN-3R	Single		1,796		1646	1959	1	P	L	PA		1	N	
5 B		C	Residential	6 BUNKER HILL EN-3R	Single		1,796		1638	1959	1	P	L	PA		0	N	
5 B		C	Residential	6 CORAL SEA EN-3R	Single		1,796		1112	1959	1	VG	H	PA	Y	1	N	
5 B		C	Residential	6 ENTERPRISE EN-3R	Single		1,796		1420	1959	1	P	L	PA		0	N	
5 B		C	Residential	6 ESSEX EN-3R	Single		1,796		1484	1959	1	P	L	PA		1	N	
5 B		C	Residential	6 HANCOCK EN-3R	Single		1,796		1178	1959	1	G	M	PA		0	N	
5 B		C	Residential	6 HORNET EN-3R	Single		1,796		1206	1959	1	G	M	PA		1	N	
5 B		C	Residential	6 INTREPID EN-3R	Single		1,796		1292	1959	1	F	L	PA		0	N	
5 B		C	Residential	6 LEXINGTON EN-3R	Single		1,796		1410	1959	1	P	L	PA		1	N	
5 B		C	Residential	6 RANDOLPH EN-3R	Single		1,796		1312	1959	1	F	L	PA		0	N	
5 B		C	Residential	6 RANGER EN-3R	Single		1,796		1232	1959	1	G	M	PA		1	N	
5 B		C	Residential	6 SARATOGA EN-3R	Single		1,796		1518	1959	1	P	L	PA		0	N	
5 B		C	Residential	6 TICONDEROGA EN-3R	Single		1,796		1506	1959	1	P	L	PA		1	N	
5 B		C	Residential	6 WASP EN-3R	Single		1,796		1600	1959	1	P	L	PA		0	N	
5 B		C	Residential	6 YORKTOWN EN-3R	Single		1,796		1168	1959	1	G	M	PA		1	N	
5 B		C	Residential	60 ENTERPRISE EN-3R	Single		1,796		1474	1959	1	P	L	PA		0	N	
5 B		C	Residential	60 LEXINGTON EN-3R	Single		1,796		1356	1959	1	P	L	PA		1	N	
5 B		C	Residential	62 LEXINGTON EN-3R	Single		1,796		1354	1959	1	P	L	PA		0	N	
5 B		C	Residential	62 SARATOGA EN-3R	Single		1,796		1574	1959	1	P	L	PA		1	N	
5 B		C	Residential	64 LEXINGTON EN-3R	Single		1,796		1352	1959	1	P	L	PA		0	N	
5 B		C	Residential	64 SARATOGA EN-3R	Single		1,796		1576	1959	1	P	L	PA		1	N	
5 B		C	Residential	65 LEXINGTON EN-3R	Single		1,796		1351	1959	1	P	L	PA		0	N	
5 B		C	Residential	66 LEXINGTON EN-3R	Single		1,796		1350	1959	1	P	L	PA		1	N	
5 B		C	Residential	68 LEXINGTON EN-3R	Single		1,796		1348	1959	1	P	L	PA		0	N	
5 B		C	Residential	68 SARATOGA EN-3R	Single		1,796		1580	1959	1	P	L	PA		1	N	
5 B		C	Residential	69 LEXINGTON EN-3R	Single		1,796		1347	1959	1	P	L	PA		1	N	
5 B		C	Residential	7 ANZIO EN-3R	Single		1,796		1649	1959	1	P	L	PA		1	N	
5 B		C	Residential	7 BUNKER HILL EN-3R	Single		1,796		1639	1959	1	P	L	PA		1	N	
5 B		C	Residential	7 CORAL SEA EN-3R	Single		1,796		1109	1959	1	VG	H	PA	Y	1	N	
5 B		C	Residential	7 ENTERPRISE EN-3R	Single		1,796		1423	1959	1	P	L	PA		1	N	
5 B		C	Residential	7 ESSEX EN-3R	Single		1,796		1485	1959	1	P	L	PA		1	N	
5 B		C	Residential	7 FRANKLIN EN-3R	Single		1,796		1067	1959	1	VG	H	PA	Y	1	N	
5 B		C	Residential	7 HANCOCK EN-3R	Single		1,796		1175	1959	1	G	M	PA		1	N	
5 B		C	Residential	7 INTREPID EN-3R	Single		1,796		1295	1959	1	F	L	PA		1	N	
5 B		C	Residential	7 LEXINGTON EN-3R	Single		1,796		1409	1959	1	P	L	PA		1	N	

Roosevelt Roads Reuse Plan: Site, Context, & Market Conditions Appendix A.c

Zone	Subzone	Const. Type	Bldg. Type	Facility Name	Housing Type	No. Type	Area in s.f.	Footage Summary	Facility No.	Year Built	No. of Stories	Gen. Cond.	Bldg Value	Adapt. Re-use	Recent Renov.	View	Oper. Sign	Comments
5 B		C	Residential	7 RANDOLPH EN-3R	Single		1,796		1313	1959	1	F	L	PA		1	N	
5 B		C	Residential	7 RANGER EN-3R	Single		1,796		1235	1959	1	G	M	PA		1	N	
5 B		C	Residential	7 SARATOGA EN-3R	Single		1,796		1521	1959	1	P	L	PA		1	N	
5 B		C	Residential	7 TICONDEROGA EN-3R	Single		1,796		1507	1959	1	P	L	PA		1	N	
5 B		C	Residential	7 WASP EN-3R	Single		1,796		1601	1959	1	P	L	PA		0	N	
5 B		C	Residential	7 YORKTOWN EN-3R	Single		1,796		1161	1959	1	G	M	PA		1	N	
5 B		C	Residential	70 LEXINGTON EN-3R	Single		1,796		1346	1959	1	P	L	PA		0	N	
5 B		C	Residential	70 SARATOGA EN-3R	Single		1,796		1582	1959	1	P	L	PA		1	N	
5 B		C	Residential	72 LEXINGTON EN-3R	Single		1,796		1344	1959	1	P	L	PA		0	N	
5 B		C	Residential	72 SARATOGA EN-3R	Single		1,796		1584	1959	1	P	L	PA		1	N	
5 B		C	Residential	73 LEXINGTON EN-3R	Single		1,796		1343	1959	1	P	L	PA		0	N	
5 B		C	Residential	74 LEXINGTON EN-3R	Single		1,796		1342	1959	1	P	L	PA		1	N	
5 B		C	Residential	75 LEXINGTON EN-3R	Single		1,796		1341	1959	1	P	L	PA		0	N	
5 B		C	Residential	76 SARATOGA EN-3R	Single		1,796		1588	1959	1	P	L	PA		1	N	
5 B		C	Residential	78 LEXINGTON EN-3R	Single		1,796		1338	1959	1	P	L	PA		0	N	
5 B		C	Residential	78 SARATOGA EN-3R	Single		1,796		1590	1959	1	P	L	PA		1	N	
5 B		C	Residential	79 LEXINGTON EN-3R	Single		1,796		1337	1959	1	P	L	PA		0	N	
5 B		C	Residential	8 ANZIO EN-3R	Single		1,796		1648	1959	1	P	L	PA		1	N	
5 B		C	Residential	8 BUNKER HILL EN-3R	Single		1,796		1640	1959	1	P	L	PA		0	N	
5 B		C	Residential	8 CORAL SEA EN-3R	Single		1,796		1110	1959	1	VG	H	PA	Y	1	N	
5 B		C	Residential	8 ENTERPRISE EN-3R	Single		1,796		1422	1959	1	P	L	PA		0	N	
5 B		C	Residential	8 ESSEX EN-3R	Single		1,796		1486	1959	1	P	L	PA		1	N	
5 B		C	Residential	8 FRANKLIN-EN 3R	Single		1,796		1068	1959	1	VG	H	PA	Y	0	N	
5 B		C	Residential	8 HANCOCK EN-3R	Single		1,796		1180	1959	1	G	M	PA		1	N	
5 B		C	Residential	8 HORNET EN-3R	Single		1,796		1208	1959	1	G	M	PA		0	N	
5 B		C	Residential	8 LEXINGTON EN-3R	Single		1,796		1408	1959	1	P	L	PA		1	N	
5 B		C	Residential	8 RANGER EN-3R	Single		1,796		1234	1959	1	G	M	PA		0	N	
5 B		C	Residential	8 SARATOGA EN-3R	Single		1,796		1520	1959	1	P	L	PA		1	N	
5 B		C	Residential	8 TICONDEROGA EN-3R	Single		1,796		1508	1959	1	P	L	PA		0	N	
5 B		C	Residential	8 WASP EN-3R	Single		1,796		1602	1959	1	P	L	PA		1	N	
5 B		C	Residential	80 LEXINGTON EN-3R	Single		1,796		1336	1959	1	P	L	PA		0	N	
5 B		C	Residential	80 SARATOGA EN-3R	Single		1,796		1592	1959	1	P	L	PA		1	N	
5 B		C	Residential	81 LEXINGTON EN-3R	Single		1,796		1335	1959	1	P	L	PA		1	N	
5 B		C	Residential	82 LEXINGTON EN-3R	Single		1,796		1334	1959	1	P	L	PA		1	N	
5 B		C	Residential	84 LEXINGTON EN-3R	Single		1,796		1332	1959	1	P	L	PA		1	N	
5 B		C	Residential	85 LEXINGTON EN-3R	Single		1,796		1331	1959	1	P	L	PA		1	N	
5 B		C	Residential	86 LEXINGTON EN-3R	Single		1,796		1330	1959	1	P	L	PA		1	N	
5 B		C	Residential	87 LEXINGTON EN-3R	Single		1,796		1329	1959	1	P	L	PA		0	N	
5 B		C	Residential	88 LEXINGTON EN-3R	Single		1,796		1328	1959	1	P	L	PA		0	N	
5 B		C	Residential	89 LEXINGTON EN-3R	Single		1,796		1327	1959	1	P	L	PA		0	N	
5 B		C	Residential	9 ANZIO EN-3R	Single		1,796		1651	1959	1	P	L	PA		0	N	
5 B		C	Residential	9 ENTERPRICE EN-3R	Single		1,796		1425	1959	1	P	L	PA		0	N	
5 B		C	Residential	9 ESSEX EN-3R	Single		1,796		1487	1959	1	P	L	PA		0	N	
5 B		C	Residential	9 FRANKLIN-EN-3R	Single		1,796		1069	1959	1	VG	H	PA	Y	0	N	
5 B		C	Residential	9 HANCOCK EN-3R	Single		1,796		1177	1959	1	G	M	PA		0	N	
5 B		C	Residential	9 INTREPID EN-3R	Single		1,796		1297	1959	1	F	L	PA		0	N	
5 B		C	Residential	9 LEXINGTON EN-3R	Single		1,796		1407	1959	1	P	L	PA		0	N	
5 B		C	Residential	9 RANDOLPH EN-3R	Single		1,796		1315	1959	1	F	L	PA		0	N	
5 B		C	Residential	9 RANGER EN-3R	Single		1,796		1237	1959	1	G	M	PA		0	N	
5 B		C	Residential	9 TICONDEROGA EN-3R	Single		1,796		1509	1959	1	P	L	PA		0	N	
5 B		C	Residential	90 LEXINGTON EN-3R	Single		1,796		1326	1959	1	P	L	PA		0	N	
5 B		C	Residential	91 LEXINGTON EN-3R	Single		1,796		1325	1959	1	P	L	PA		0	N	
5 B		C	Residential	92 LEXINGTON EN-3R	Single		1,796		1324	1959	1	P	L	PA		0	N	
5 B		C	Residential	93 LEXINGTON EN-3R	Single		1,796		1323	1959	1	P	L	PA		0	N	
5 B		C	Residential	1 ANZIO EN-4R	Single		1,929		1643	1959	1	P	L	PA		0	N	
5 B		C	Residential	10 FRANKLIN -EN-4R	Single		1,929		1070	1959	1	VG	H	PA	Y	0	N	
5 B		C	Residential	11 FRANKLIN-EN-4R	Single		1,929		1071	1959	1	VG	H	PA	Y	2	N	
5 B		C	Residential	11 RANDOLPH EN-4R	Single		1,929		1317	1959	1	F	L	PA		3	N	

Roosevelt Roads Reuse Plan: Site, Context, & Market Conditions Appendix A.c

Zone	Subzone	Const. Type	Bldg. Type	Facility Name	Housing Type	No. Type	Area in s.f.	Square Footage Summary	Facility No.	Year Built	No. of Stories	Gen. Cond.	Bldg Value	Adapt. Re-use	Recent Renov.	View	Oper. Sign	Comments
5 B	C	Residential	7 RANDOLPH EN-3R	Single	1,796	1313	1959	1	F	L	PA	1	N					
5 B	C	Residential	7 RANGER EN-3R	Single	1,796	1235	1959	1	G	M	PA	1	N					
5 B	C	Residential	7 SARATOGA EN-3R	Single	1,796	1521	1959	1	P	L	PA	1	N					
5 B	C	Residential	7 TICONDEROGA EN-3R	Single	1,796	1507	1959	1	P	L	PA	1	N					
5 B	C	Residential	7 WASP EN-3R	Single	1,796	1601	1959	1	P	L	PA	0	N					
5 B	C	Residential	7 YORKTOWN EN-3R	Single	1,796	1161	1959	1	G	M	PA	1	N					
5 B	C	Residential	70 LEXINGTON EN-3R	Single	1,796	1346	1959	1	P	L	PA	0	N					
5 B	C	Residential	70 SARATOGA EN-3R	Single	1,796	1582	1959	1	P	L	PA	1	N					
5 B	C	Residential	72 LEXINGTON EN-3R	Single	1,796	1344	1959	1	P	L	PA	0	N					
5 B	C	Residential	72 SARATOGA EN-3R	Single	1,796	1584	1959	1	P	L	PA	1	N					
5 B	C	Residential	73 LEXINGTON EN-3R	Single	1,796	1343	1959	1	P	L	PA	0	N					
5 B	C	Residential	74 LEXINGTON EN-3R	Single	1,796	1342	1959	1	P	L	PA	1	N					
5 B	C	Residential	75 LEXINGTON EN-3R	Single	1,796	1341	1959	1	P	L	PA	0	N					
5 B	C	Residential	76 SARATOGA EN-3R	Single	1,796	1588	1959	1	P	L	PA	1	N					
5 B	C	Residential	78 LEXINGTON EN-3R	Single	1,796	1338	1959	1	P	L	PA	0	N					
5 B	C	Residential	78 SARATOGA EN-3R	Single	1,796	1590	1959	1	P	L	PA	1	N					
5 B	C	Residential	79 LEXINGTON EN-3R	Single	1,796	1337	1959	1	P	L	PA	0	N					
5 B	C	Residential	8 ANZIO EN-3R	Single	1,796	1648	1959	1	P	L	PA	1	N					
5 B	C	Residential	8 BUNKER HILL EN-3R	Single	1,796	1640	1959	1	P	L	PA	0	N					
5 B	C	Residential	8 CORAL SEA EN-3R	Single	1,796	1110	1959	1	VG	H	PA	Y	1	N				
5 B	C	Residential	8 ENTERPRISE EN-3R	Single	1,796	1422	1959	1	P	L	PA	0	N					
5 B	C	Residential	8 ESSEX EN-3R	Single	1,796	1486	1959	1	P	L	PA	1	N					
5 B	C	Residential	8 FRANKLIN-EN 3R	Single	1,796	1068	1959	1	VG	H	PA	Y	0	N				
5 B	C	Residential	8 HANCOCK EN-3R	Single	1,796	1180	1959	1	G	M	PA	1	N					
5 B	C	Residential	8 HORNET EN-3R	Single	1,796	1208	1959	1	G	M	PA	0	N					
5 B	C	Residential	8 LEXINGTON EN-3R	Single	1,796	1408	1959	1	P	L	PA	1	N					
5 B	C	Residential	8 RANGER EN-3R	Single	1,796	1234	1959	1	G	M	PA	0	N					
5 B	C	Residential	8 SARATOGA EN-3R	Single	1,796	1520	1959	1	P	L	PA	1	N					
5 B	C	Residential	8 TICONDEROGA EN-3R	Single	1,796	1508	1959	1	P	L	PA	0	N					
5 B	C	Residential	8 WASP EN-3R	Single	1,796	1602	1959	1	P	L	PA	1	N					
5 B	C	Residential	80 LEXINGTON EN-3R	Single	1,796	1336	1959	1	P	L	PA	0	N					
5 B	C	Residential	80 SARATOGA EN-3R	Single	1,796	1592	1959	1	P	L	PA	1	N					
5 B	C	Residential	81 LEXINGTON EN-3R	Single	1,796	1335	1959	1	P	L	PA	1	N					
5 B	C	Residential	82 LEXINGTON EN-3R	Single	1,796	1334	1959	1	P	L	PA	1	N					
5 B	C	Residential	84 LEXINGTON EN-3R	Single	1,796	1332	1959	1	P	L	PA	1	N					
5 B	C	Residential	85 LEXINGTON EN-3R	Single	1,796	1331	1959	1	P	L	PA	1	N					
5 B	C	Residential	86 LEXINGTON EN-3R	Single	1,796	1330	1959	1	P	L	PA	1	N					
5 B	C	Residential	87 LEXINGTON EN-3R	Single	1,796	1329	1959	1	P	L	PA	0	N					
5 B	C	Residential	88 LEXINGTON EN-3R	Single	1,796	1328	1959	1	P	L	PA	0	N					
5 B	C	Residential	89 LEXINGTON EN-3R	Single	1,796	1327	1959	1	P	L	PA	0	N					
5 B	C	Residential	9 ANZIO EN-3R	Single	1,796	1651	1959	1	P	L	PA	0	N					
5 B	C	Residential	9 ENTERPRICE EN-3R	Single	1,796	1425	1959	1	P	L	PA	0	N					
5 B	C	Residential	9 ESSEX EN-3R	Single	1,796	1487	1959	1	P	L	PA	0	N					
5 B	C	Residential	9 FRANKLIN-EN-3R	Single	1,796	1069	1959	1	VG	H	PA	Y	0	N				
5 B	C	Residential	9 HANCOCK EN-3R	Single	1,796	1177	1959	1	G	M	PA	0	N					
5 B	C	Residential	9 INTREPID EN-3R	Single	1,796	1297	1959	1	F	L	PA	0	N					
5 B	C	Residential	9 LEXINGTON EN-3R	Single	1,796	1407	1959	1	P	L	PA	0	N					
5 B	C	Residential	9 RANDOLPH EN-3R	Single	1,796	1315	1959	1	F	L	PA	0	N					
5 B	C	Residential	9 RANGER EN-3R	Single	1,796	1237	1959	1	G	M	PA	0	N					
5 B	C	Residential	9 TICONDEROGA EN-3R	Single	1,796	1509	1959	1	P	L	PA	0	N					
5 B	C	Residential	90 LEXINGTON EN-3R	Single	1,796	1326	1959	1	P	L	PA	0	N					
5 B	C	Residential	91 LEXINGTON EN-3R	Single	1,796	1325	1959	1	P	L	PA	0	N					
5 B	C	Residential	92 LEXINGTON EN-3R	Single	1,796	1324	1959	1	P	L	PA	0	N					
5 B	C	Residential	93 LEXINGTON EN-3R	Single	1,796	1323	1959	1	P	L	PA	0	N					
5 B	C	Residential	1 ANZIO EN-4R	Single	1,929	1643	1959	1	P	L	PA	0	N					
5 B	C	Residential	10 FRANKLIN -EN-4R	Single	1,929	1070	1959	1	VG	H	PA	Y	0	N				
5 B	C	Residential	11 FRANKLIN-EN-4R	Single	1,929	1071	1959	1	VG	H	PA	Y	2	N				
5 B	C	Residential	11 RANDOLPH EN-4R	Single	1,929	1317	1959	1	F	L	PA	3	N					

Roosevelt Roads Reuse Plan: Site, Context, & Market Conditions Appendix A.c

		Const.	Square																
Zone	Subzone		Type	Bldg. Type	Facility Name	Housing Type	No. Type	Area in s.f.	Footage Summary	Facility No.	Year Built	No. of Stories	Gen. Cond.	Bldg Value	Adapt. Re-use	Recent Renov.	View	Oper. Sign	Comments
	5 B	C	Residential	12 YORKTOWN	EN-4R	Single		1,929		1162	1959	1	G	M	PA		3	N	
	5 B	C	Residential	13 HORNET	EN-4R	Single		1,929		1193	1959	1	G	M	PA		3	N	
	5 B	C	Residential	13 INTREPID	EN-4R	Single		1,929		1300	1959	1	F	L	PA		3	N	
	5 B	C	Residential	14 FRANKLIN	EN-4R	Single		1,929		1074	1959	1	VG	H	PA	Y	3	N	
	5 B	C	Residential	14 HORNET	EN-4R	Single		1,929		1214	1959	1	G	M	PA		3	N	
	5 B	C	Residential	15 CORAL SEA	EN-4R	Single		1,929		1101	1959	1	VG	H	PA	Y	0	N	
	5 B	C	Residential	15 RANGER	EN-4R	Single		1,929		1243	1959	1	G	M	PA		0	N	
	5 B	C	Residential	16 FRANKLIN	EN-4R	Single		1,929		1076	1959	1	VG	H	PA	Y	0	N	
	5 B	C	Residential	17 CORAL SEA	EN-4R	Single		1,929		1099	1959	1	VG	H	PA	Y	0	N	
	5 B	C	Residential	17 HORNET	EN-4R	Single		1,929		1197	1959	1	G	M	PA		2	N	
	5 B	C	Residential	17 RANGER	EN-4R	Single		1,929		1245	1959	1	G	M	PA		2	N	
	5 B	C	Residential	17 YORKTOWN	EN-4R	Single		1,929		1152	1959	1	G	M	PA		2	N	
	5 B	C	Residential	18 HORNET	EN-4R	Single		1,929		1218	1959	1	G	M	PA		2	N	
	5 B	C	Residential	18 YORKTOWN	EN-4R	Single		1,929		1156	1959	1	G	M	PA		3	N	
	5 B	C	Residential	19 CORAL SEA	EN-4R	Single		1,929		1097	1959	1	VG	H	PA	Y	2	N	
	5 B	C	Residential	19 HORNET	EN-4R	Single		1,929		1199	1959	1	G	M	PA		3	N	
	5 B	C	Residential	2 HORNET	EN-4R	Single		1,929		1202	1959	1	G	M	PA		2	N	
	5 B	C	Residential	2 INTREPID	EN-4R	Single		1,929		1288	1959	1	F	L	PA		3	N	
	5 B	C	Residential	21 ESSEX	EN-3R	Single		1,929		1499	1959	1	P	L	PA		2	N	
	5 B	C	Residential	22 HANCOCK	EN-4R	Single		1,929		1194	1959	1	G	M	PA		3	N	
	5 B	C	Residential	22 HORNET	EN-4R	Single		1,929		1222	1959	1	G	M	PA		2	N	
	5 B	C	Residential	24 HORNET	EN-4R	Single		1,929		1224	1959	1	G	M	PA		3	N	
	5 B	C	Residential	27 CORAL SEA	EN-4R	Single		1,929		1089	1959	1	VG	H	PA	Y	2	N	
	5 B	C	Residential	28 HANCOCK	EN-4R	Single		1,929		1200	1959	1	G	M	PA		3	N	
	5 B	C	Residential	29 RANGER	EN-4R	Single		1,929		1257	1959	1	G	M	PA		2	N	
	5 B	C	Residential	3 RANDOLPH	EN-4R	Single		1,929		1309	1959	1	F	L	PA		3	N	
	5 B	C	Residential	33 LEXINGTON	EN-4R	Single		1,929		1383	1959	1	P	L	PA		3	N	
	5 B	C	Residential	33 RANGER	EN-4R	Single		1,929		1261	1959	1	G	M	PA		3	N	
	5 B	C	Residential	33 YORKTOWN	EN-4R	Single		1,929		1135	1959	1	G	M	PA		3	N	
	5 B	C	Residential	34 RANGER	EN-4R	Single		1,929		1260	1959	1	G	M	PA		3	N	
	5 B	C	Residential	34 YORKTOWN	EN-4R	Single		1,929		1140	1959	1	G	M	PA		3	N	
	5 B	C	Residential	36 RANGER	EN-4R	Single		1,929		1262	1959	1	G	M	PA		3	N	
	5 B	C	Residential	38 ENTERPRISE	EN-4R	Single		1,929		1452	1959	1	P	L	PA		3	N	
	5 B	C	Residential	38 RANGER	EN-4R	Single		1,929		1264	1959	1	G	M	PA		2	N	
	5 B	C	Residential	38 YORKTOWN	EN-4R	Single		1,929		1136	1959	1	G	M	PA		3	N	
	5 B	C	Residential	39 YORKTOWN	EN-4R	Single		1,929		1129	1959	1	G	M	PA		2	N	
	5 B	C	Residential	4 ANZIO	EN-4R	Single		1,929		1644	1959	1	P	L	PA		3	N	
	5 B	C	Residential	4 MIDWAY	EN-4R	Single		1,929		1478	1959	1	P	L	PA		2	N	
	5 B	C	Residential	4 RANDOLPH	EN-4R	Single		1,929		1310	1959	1	F	L	PA		3	N	
	5 B	C	Residential	40 ENTERPRISE	EN-3R	Single		1,929		1454	1959	1	P	L	PA		2	N	
	5 B	C	Residential	40 RANGER	EN-4R	Single		1,929		1266	1959	1	G	M	PA		3	N	
	5 B	C	Residential	40 YORKTOWN	EN-4R	Single		1,929		1134	1959	1	G	M	PA		2	N	
	5 B	C	Residential	41 LEXINGTON	EN-4R	Single		1,929		1375	1959	1	P	L	PA		3	N	
	5 B	C	Residential	41 RANGER	EN-4R	Single		1,929		1269	1959	1	G	M	PA		2	N	
	5 B	C	Residential	43 SARATOGA	EN-4R	Single		1,929		1557	1959	1	P	L	PA		3	N	
	5 B	C	Residential	44 RANGER	EN-4R	Single		1,929		1270	1959	1	G	M	PA		2	N	
	5 B	C	Residential	45 RANGER	EN-4R	Single		1,929		1273	1959	1	G	M	PA		3	N	
	5 B	C	Residential	46 RANGER	EN-4R	Single		1,929		1272	1959	1	G	M	PA		2	N	
	5 B	C	Residential	49 RANGER	EN-4R	Single		1,929		1277	1959	1	G	M	PA		3	N	
	5 B	C	Residential	5 HORNET	EN-4R	Single		1,929		1185	1959	1	G	M	PA		2	N	
	5 B	C	Residential	5 INTREPID	EN-4R	Single		1,929		1293	1959	1	F	L	PA		3	N	
	5 B	C	Residential	5 RANDOLPH	EN-4R	Single		1,929		1311	1959	1	F	L	PA		2	N	
	5 B	C	Residential	5 RANGER	EN-4R	Single		1,929		1233	1959	1	G	M	PA		3	N	
	5 B	C	Residential	50 YORKTOWN	EN-4R	Single		1,929		1124	1959	1	G	M	PA		2	N	
	5 B	C	Residential	52 YORKTOWN	EN-4R	Single		1,929		1122	1959	1	G	M	PA		3	N	
	5 B	C	Residential	53 RANGER	EN-4R	Single		1,929		1281	1959	1	G	M	PA		2	N	
	5 B	C	Residential	53 RANGER	EN-4R	Single		1,929		1283	1959	1	G	M	PA		0	N	
	5 B	C	Residential	56 YORKTOWN	EN-4R	Single		1,929		1118	1959	1	G	M	PA		0	N	

Roosevelt Roads Reuse Plan: Site, Context, & Market Conditions Appendix A.c

Zone	Subzone	Const. Type	Bldg. Type	Facility Name	Housing Type	No. Type	Area in s.f.	Square Footage Summary	Facility No.	Year Built	No. of Stories	Gen. Cond.	Bldg Value	Adapt. Re-use	Recent Renov.	View	Oper. Sign	Comments
5 B		C	Residential	57 RANGER EN-4R	Single		1,929		1285	1959	1	G	M	PA		0	N	
5 B		C	Residential	59 RANGER EN-4R	Single		1,929		1287	1959	1	G	M	PA		0	N	
5 B		C	Residential	6 FRANKLIN EN-4R	Single		1,929		1066	1959	1	VG	H	PA	Y	0	N	
5 B		C	Residential	60 RANGER EN-4R	Single		1,929		1286	1959	1	G	M	PA		0	N	
5 B		C	Residential	60 SARATOGA EN-4R	Single		1,929		1572	1959	1	P	L	PA		0	N	
5 B		C	Residential	61 LEXINGTON EN-4R	Single		1,929		1355	1959	1	P	L	PA		0	N	
5 B		C	Residential	63 LEXINGTON EN-4R	Single		1,929		1353	1959	1	P	L	PA		0	N	
5 B		C	Residential	67 LEXINGTON EN-4R	Single		1,929		1349	1959	1	P	L	PA		0	N	
5 B		C	Residential	71 LEXINGTON EN-4R	Single		1,929		1345	1959	1	P	L	PA		0	N	
5 B		C	Residential	74 SARATOGA EN-4R	Single		1,929		1586	1959	1	P	L	PA		0	N	
5 B		C	Residential	8 YORKTOWN EN-4R	Single		1,929		1166	1959	1	G	M	PA		0	N	
5 B		C	Residential	9 HORNET EN-4R	Single		1,929		1189	1959	1	G	M	PA		0	N	
5 B		C	Residential	9 YORKTOWN EN-4R	Single		1,929		1159	1959	1	G	M	PA		0	N	
5 B		C	Residential	1 RANDOLPH EN-4R	Single		1,967		1307	1959	1	F	L	PA		0	N	
5 B		C	Residential	20 HORNET EN-4R	Single		1,967		1220	1959	1	G	M	PA		0	N	
5 B		C	Residential	4 INTREPID EN-4R	Single		1,967		1290	1959	1	F	L	PA		0	N	
5 B		C	Residential	76 LEXINGTON EN-4R	Single		1,967		1340	1959	1	P	L	PA		0	N	
5 C		C	Residential	1 COWPENS -JR-4R	Single		2,045		1009	1959	1	G	M	PA		0	N	
5 C		C	Residential	1 SAIPAN -JR-4R	Single		2,045		987	1959	1	G	M	PA		0	N	
5 C		C	Residential	11 COWPENS -JR-4R	Single		2,045		1019	1959	1	G	M	PA		0	N	
5 C		C	Residential	14 MONTEREY-JR4R	Single		2,045		942	1959	1	G	M	PA		0	N	
5 C		C	Residential	17 COWPENS -JR-4R	Single		2,045		1025	1959	1	G	M	PA		0	N	
5 C		C	Residential	2 BATAAN-JR-4R	Single		2,045		1030	1959	1	G	M	PA		0	N	
5 C		C	Residential	2 SAN JACINTO JR-4R	Single		2,045		990	1959	1	G	M	PA		0	N	
5 C		C	Residential	22 CABOT-JR-4R	Single		2,045		1058	1959	1	G	M	PA		0	N	
5 C		C	Residential	24 FDR -JR-4R	Single		2,045		922	1959	1	G	M	PA		0	N	
5 C		C	Residential	26 FDR -JR-4R	Single		2,045		924	1959	1	G	M	PA		0	N	
5 C		C	Residential	26 MONTEREY JR-4R	Single		2,045		954	1959	1	G	M	PA	Y	0	N	
5 C		C	Residential	28 MONTEREY JR-4R	Single		2,045		956	1959	1	G	M	PA		0	N	
5 C		C	Residential	3 BATAAN JR-4R	Single		2,045		1031	1959	1	G	M	PA		0	N	
5 C		C	Residential	30 FDR -JR4R	Single		2,045		928	1959	1	G	M	PA		0	N	
5 C		C	Residential	41 MONTEREY-JR-4R	Single		2,045		969	1959	1	G	M	PA		0	N	
5 C		C	Residential	6 SAN JACINTO -JR-4R	Single		2,045		994	1959	1	G	M	PA		0	N	
5 C		C	Residential	1 MONTEREY -SR-3R	Single		2,153		929	1959	1	G	M	PA		0	N	
5 C		C	Residential	10 FDR -SR-3R	Single		2,153		908	1959	1	G	M	PA		0	N	
5 C		C	Residential	11 MONTEREY-SR-3R	Single		2,153		939	1959	1	G	M	PA		0	N	
5 C		C	Residential	11FDR -SR-3R	Single		2,153		905	1959	1	G	M	PA		0	N	
5 C		C	Residential	12 FDR -SR-3R	Single		2,153		910	1959	1	G	M	PA		0	N	
5 C		C	Residential	13 FDR -SR-3R	Single		2,153		907	1959	1	G	M	PA		0	N	
5 C		C	Residential	13 MONTEREY-SR-3R	Single		2,153		941	1959	1	G	M	PA		0	N	
5 C		C	Residential	14 FDR -SR-3R	Single		2,153		912	1959	1	G	M	PA		0	N	
5 C		C	Residential	15 FDR -SR-3R	Single		2,153		909	1959	1	G	M	PA		0	N	
5 C		C	Residential	17 FDR -SR-3R	Single		2,153		911	1959	1	G	M	PA		0	N	
5 C		C	Residential	18 FDR -SR-3R	Single		2,153		916	1959	1	G	M	PA		0	N	
5 C		C	Residential	19 FDR -SR-3R	Single		2,153		913	1959	1	G	M	PA		0	N	
5 C		C	Residential	2 CABOT-SR-3R	Single		2,153		1038	1959	1	G	M	PA		0	N	
5 C		C	Residential	2 FDR SR-3R	Single		2,153		900	1959	1	VG	H	PA	Y	0	N	
5 C		C	Residential	20 FDR-SR-3R	Single		2,153		918	1959	1	G	M	PA		0	N	
5 C		C	Residential	3 MONTEREY -SR-3R	Single		2,153		931	1959	1	G	M	PA		0	N	
5 C		C	Residential	4 CABOT -SR-3R	Single		2,153		1040	1959	1	G	M	PA		0	N	
5 C		C	Residential	4 FDR -SR-3R	Single		2,153		902	1959	1	VG	H	PA	Y	0	N	
5 C		C	Residential	4 MONTEREY-SR-3R	Single		2,153		932	1959	1	G	M	PA		0	N	
5 C		C	Residential	5 MONTEREY -SR-3R	Single		2,153		933	1959	1	G	M	PA		0	N	
5 C		C	Residential	6 CABOT-SR-3R	Single		2,153		1042	1959	1	G	M	PA		0	N	









Roosevelt Roads Reuse Plan: Site, Context, & Market Conditions Appendix A.c

Zone	Subzone	Const. Type	Bldg. Type	Facility Name	Housing Type	No. Type	Area in s.f.	Square Footage Summary	Facility No.	Year Built	No. of Stories	Gen. Cond.	Bldg Value	Adapt. Re-use	Recent Renov.	View	Oper. Sign	Comments
5 C	C	C	Residential	7 FDR SR-3R	Single		2,153		901	1959	1	VG	H	PA	Y	0	N	
5 C	C	C	Residential	7 MONTEREY-SR-3R	Single		2,153		935	1959	1	G	M	PA		3	N	
5 C	C	C	Residential	8 CABOT-SR-3R	Single		2,153		1044	1959	1	G	M	PA		3	N	
5 C	C	C	Residential	8 FDR -SR-3R	Single		2,153		906	1959	1	VG	H	PA	Y	3	N	
5 C	C	C	Residential	8 MONTEREY-SR-3R	Single		2,153		936	1959	1	G	M	PA		3	N	
5 C	C	C	Residential	9 MONTEREY-SR-3R	Single		2,153		937	1959	1	G	M	PA		2	N	
5 C	C	C	Residential	9FDR -SR-3R	Single		2,153		903	1959	1	VG	H	PA	Y	2	N	
5 C	C	C	Residential	1 CABOT-SR-4R	Single		2,258		1037	1959	1	G	M	PA		2	N	
5 C	C	C	Residential	10 MONTEREY-SR-4R	Single		2,258		938	1959	1	G	M	PA		2	N	
5 C	C	C	Residential	16 FDR -SR-4R	Single		2,258		914	1959	1	G	M	PA		2	N	
5 C	C	C	Residential	2 MONTEREY-SR-4R	Single		2,258		930	1959	1	G	M	PA		2	N	
5 C	C	C	Residential	22 FDR -SR-4R	Single		2,258		920	1959	1	G	M	PA		3	N	
5 C	C	C	Residential	6 MONTEREY-SR-4R	Single		2,258		934	1959	1	G	M	PA		3	N	
5 C	C	C	Residential	6FDR-SR-4R	Single		2,258		904	1959	1	VG	H	PA	Y	3	N	
5 C	C	C	Residential	1 FDR -CAPTAINS	Single		2,971		970	1959	2	VG	H	PA	Y	3	N	
5 C	C	C	Residential	3 FDR -CAPTAINS	Single		2,971		972	1959	2	VG	H	PA	Y	3	N	
5 C	C	C	Residential	5 FDR -CAPTAINS	Single		2,971		974	1959	2	VG	H	PA	Y	3	N	Hotel
5 C	C	C	Residential	26 CABOT SR-4R	Single		5,248		1821	1975	2	VG	H	PA		3	N	Hotel
5 C	C	C	Residential	7 CABOT SR-4R	Single	676	5,248	1,233,185	1820	1975	2	VG	H	PA		3	N	Hotel

Operationally Significant

Naval Station Roosevelt Roads Buildings and Structures Assessment by Operationally Significant

LEGEND

Zones	Construction Type
 Zone 1	C Concrete / Concrete Block
 Zone 2	M Metal
 Zone 3	W Wood
 Zone 4	
 Zone 5	P Permanent
 Zone 6	S Semi- Permanent
 Zone 7	T Temporary
 Zone 8	

General Condition

VG	Very Good
G	Good
F	Fair
P	Poor

Building Value

H	High
M	Medium
L	Low

Adaptive Re-use

HA	Highly Adaptive
FA	Fairly Adaptive
PA	Poorly Adaptive
NA	Not Adaptive

Recent Renovation

Y	Yes
N	No

View

0	None
1	Some
2	Good
3	Best

Operationally Significant

Y	Yes
N	No

SUMMARY

Building Type - International Building Code 2003 - Use and Occupancy Classification	Square Footage by Building Type	No. of Faci
Assembly	Theaters, Restaurants and Churches	0
Business	Airport, Post Offices, Radio and TV Stations	20,988
Educational	K thru 12 Schools and Day Care Facilities	0
Industrial	Factories, Manufacturing and Assembly	69,725
High Hazard	Storage of Hazardous Materials and Explosives	50,852
Institutional	Assisted Living Quarters, Hospitals and Correctional Facilities	0
Retail (Mercantile)	Department Stores, Markets and Fuel Stations	0
Residential	Hotels, Apartment Buildings and Single Family Houses	0
Storage	Repair and Storage Facilities	4,450
Utility	Aircraft hangars, carports and towers	199,248
Military	Supports military operations	0
Municipal	Infrastructure supporting facilities	53,806
Recreation	Residential recreation	0
Total Square Footage		399,069
		113 Total

Note: The total square footage and total number of facilities include above ground buildings and structures only.

Sources :

Buildings and Structures Inventory - Excel File: *NSRR Bldgs and Struct 110503* is the base information used to compile the list of facilities

AutoCADD drawing: *NSRR super-map-Prenew-xref* is the base drawing used to locate the buildings within the zones and sub-zones

LawGibb Group *NSRR Architectural Resources Inventory and Evaluation Study* dated June 8, 2001 was used to formulate base existing conditions of each of the catalogued structures

Various Construction Documents and other information provided by the Navy's on-site personnel.

An extensive visual assessment of the facilities by the design team was conducted during a four-day site visit between February 24-27, 2004

Roosevelt Roads Reuse Plan: Site, Context, & Market Conditions Appendix A.c

Zone	Subzone	Const. Type	Bldg. Type	Gen. Condition	Bldg Value	Adapt. Re-use	Recent Renov.	Area in s.f.	Facility No.	Year Built	Story	Facility Name	View	Oper. Sign	Comments
1 A		P	Business	VG	H	NA		20,988	426	1959	5	OPER BLDG-CONTROL TOWER		Y	Airport Infrastructure
6 C		W	High Hazard	G	H	PA	N	9,000	2312	1989	0	HAZ WASTE STGE BY B#2042		Y	Hazardous Waste
6 A		M	High Hazard	G	H	NA	N	6,000	2270	1988	0	JP-5 (FUEL SUPPORT PT)		Y	Airport Infrastructure
6 A		M	High Hazard	G	H	NA	N	6,000	2271	1988	0	JP-5 (FUEL SUPPORT PT)		Y	Airport Infrastructure
6 A		M	High Hazard	G	H	NA	N	6,000	2272	1988	0	JP-5 (FUEL SUPPORT PT)		Y	Airport Infrastructure
6 A		M	High Hazard	G	H	NA	N	6,000	2273	1988	0	JP-5 (FUEL SUPPORT PT)		Y	Airport Infrastructure
6 A		M	High Hazard	G	H	NA	N	6,000	2274	1988	0	DEFENSE FUEL SUPPT POINT		Y	Vital to Infrastructure by Zone
7 A		M	High Hazard	G	H	PA	N	5,427	2335	1993	1	HAZ/FLAMM STGE PETROLEUM		Y	
6 C		C	High Hazard	F	H	FA	Y	4,923	192	1956	1	TEST(FUEL)LAB		Y	Renovated in 2000
6 C		C	High Hazard	G	H	FA	N	600	2326	1990	1	FLAMMABLE STORAGE		Y	Square footage uncertain
6 C		C	High Hazard	G	H	PA	N	484	2349	1993	1	MOE FLAMM STGE BLDG B#2015		Y	
6 D		C	High Hazard	G	H	NA	N	222	2288	1989	1	OPER HAZ/FLAMMABLE STORAGE		Y	
7 A		C	High Hazard	G	H	PA	N	196	2283	1988	1	FUEL GAS STGE AT UDT		Y	
6 A		M/C	High Hazard	G	M	NA			215	1943	0	DFM STORAGE		Y	Part of Base Infrastructure
		M/C	High Hazard	G	M	NA			216	1943	0	DIESEL FUEL STGE TNK		Y	Part of Base Infrastructure
		M/C	High Hazard	G	M	NA			217	1943	0	SLVDGE TANK		Y	Part of Base Infrastructure
6 A		M/C	High Hazard	G	H				1084	1968	0	JET FUEL STORAGE TANK/JP-5	2	Y	Airport Infrastructure
6 A		M/C	High Hazard	G	H				1086	1968	0	JET FUEL STORAGE TANK/JP-5	2	Y	Airport Infrastructure
6 A		C	High Hazard	G	H				1088	1968	0	JET FUEL STORAGE TANK JP-5	2	Y	Airport Infrastructure
6 D		C	High Hazard	G	H				1080	1968	0	D.F.M. TNK	2	Y	Seaport Infrastructure
6 A		C	High Hazard	G	H				1082	1968	0	DFM TANK	2	Y	Seaport Infrastructure
7 B		C	High Hazard	G	H	NA			84	1943	0	JET FUEL STORAGE TANK (JP-5)		Y	Airport Infrastructure
7 B		C	High Hazard	G	H	NA			85	1944	0	JET (JP-5) FUEL STOR TANK		Y	Airport Infrastructure
Airport - UG		M/C	High Hazard	G	H	NA			212	1943	0	U/G 50000 GA DL-2 FUEL TANK		Y	Airport Infrastructure
Airport - UG		M/C	High Hazard	G	H	NA			213	1943	0	(UNLEADED) GAS STGE		Y	Airport Infrastructure
Airport - UG		M/C	High Hazard	G	H	NA			213	1964	0	A/G VAULTED DFM W/LK D-SYS		Y	Airport Infrastructure
Airport - UG		M/C	High Hazard	G	H	NA			214	1943	0	DFM STORAGE		Y	Part of Base Infrastructure
6 C		C	Industrial	VG	H	NA		15,120	267	1954	0	PIER NO 2/CARGO/BOLLES WETSLIP/SM CRFT		Y	Seaport Infrastructure
7 A		C	Industrial	P	H	FA		12,366	844	1943	0	BERTH	2	Y	Requires Extensive Repairs
6 C		C	Industrial	VG	H	NA		11,898	266	1943	1	FUEL PIER NO 1 SURVIVAL EQUIPMENT		Y	Vital to Infrastructure by Zone
1 A		C	Industrial	VG	H	NA		8,715	777	1966	1	SHOP		Y	Airport Infrastructure
1 A		C	Industrial	G	H	PA	N	7,596	2333	1993	1	AIR CARGO TERMINAL		Y	
6 A		M	Industrial	G	H	NA	N	6,000	2437	2000	0	JP-5 FUEL STGE BY FAC #2410		Y	Airport Infrastructure
6 A		M	Industrial	G	H	NA	N	4,000	2436	2000	0	DSL BULK FUEL TNK BY 1995/96		Y	Square footage uncertain
4 F		M	Industrial	F	L	PA		3,850	422	1958	1	LOX/LIN FAC	1	Y	Vital to Infrastructure by Zone
Airport		C	Industrial	G	H	NA	N	180	2369	1993	1	GENR BY B-827		Y	
6 C		C	Industrial	G	H	NA			280	1944	0	SMALL CRAFT BERTHING		Y	Vital to Infrastructure by Zone
7 A		C/S	Industrial	P	H	HA			281	1943	0	NSWU-4 PIER/HELO-PAD		Y	Needs extensive repair
7 A		C/S	Industrial	P	H	HA			281	1943	0	NSWU-4 PIER/HELO-PAD		Y	Needs extensive repair
6 C		P	Industrial	VG	H	NA			2346	1993	0	FUEL MOORING FACILITY	3	Y	Airport Infrastructure
6 C		P	Industrial						2346	1993	0	FUEL MOORING FACILITY		Y	Airport Infrastructure
6 C		T	Industrial						2217	1968	0	LST RAMP WEST OF FUEL PIER			

Roosevelt Roads Reuse Plan: Site, Context, & Market Conditions Appendix A.c

Zone	Subzone	Const. Type	Bldg. Type	Gen. Condition	Bldg Value	Adapt. Re-use	Recent Renov.	Area in s.f.	Facility No.	Year Built	Story	Facility Name	View	Oper. Sign	Comments
2	C	C	Municipal	G	H	NA	N	10,000	2080	1984	1	SEWAGE TREATMENT PLANT		Y	Vital to Infrastructure by Zone
7	B	C	Municipal	G	H	NA	N	10,000	2075	1985	1	SEWAGE TREATMENT PLANT		Y	Vital to Infrastructure by Zone
3		C	Municipal	G	H	NA		6,261	88	1944	2	FILTRATION PLANT WATER STGE TANKS AT BUNDY		Y	Vital to Infrastructure by Zone
2	A	C	Municipal	P	L	NA		5,292	535	1957	0	STRUCTURAL FIRE STATION	2	Y	Vital to Infrastructure by Zone
6	A	C	Municipal	VG	H	NA		4,348	798	1966	1	FIRE PROTEC WTR TNK BY B386		Y	Vital to Infrastructure
4	A	C	Municipal	G	H	NA		1,984	771	1963	0	WATER STORAGE TANK/FIRE/ PUMP HOUSE		Y	Vital to Infrastructure by Zone
1	A	C	Municipal	F	H	NA		1,668	459	1960	1	HOSE RACK FUEL DIVISION		Y	Vital to Infrastructure by Zone
1	A	C	Municipal	F	H	NA		1,492	460	1938	1	GENR AT TELEMETRY W/DF TNK		Y	Vital to Infrastructure by Zone
6	C	M	Municipal	G	H	FA	N	1,200	2040	1983	1	STANDBY GENERATOR BLDG(WASS)		Y	Seaport Infrastructure
7	D	C	Municipal	G	H	NA		1,040	774	1966	1		3	Y	Vital to Infrastructure by Zone
7	A	C	Municipal		H	NA		692	3034	1983	1			Y	Duplicate Bldg #
2	A	C	Municipal	G	H	NA	N	648	1914	1978	1	EXCHANGE MAINTENANCE SHOP/Potable Water Pump Station		Y	Vital to Infrastructure by Zone
4	E	C	Municipal	G	H	NA		550	784	1966	1	TACAN UNIT/GEN BUILDING		Y	Vital to Infrastructure by Zone
Airport/Fuel Tks		C	Municipal	G	H	NA	N	500	2116	1976	1	ELECTRICAL SUBSTATION		Y	Vital to Infrastructure by Zone
		C	Municipal	G	H	NA	N	450	2382	1995	1	SWGE PUMP STATION GENERATOR BLDG AT		Y	Vital to Infrastructure by Zone
7	C	C	Municipal	G	H	NA	N	442	2037	1983	1	CABRAS IS EMERG. GENR BLDG BY B#		Y	Vital to Infrastructure by Zone
4	A	C	Municipal	G	L	NA	N	416	2014	1981	1	386		Y	Contingent on use of Bldg 386
5	A	C	Municipal	G	H	NA		360	1471	1959	1	SEWAGE PUMPING STA CAPEHART	1	Y	Vital to Infrastructure by Zone
		C	Municipal	G	H	NA	N	333	2019	1982	1	GENERATOR HOUSE BY LS 1758		Y	Generator bldg. Serving unknown use
4	F	C	Municipal	G	H	NA	N	320	2018	1982	1	GENERATOR HOUSE BY LS 423		Y	Generator bldg. Serving unknown use
7	A	C	Municipal	G	H	NA		294	124	1955	1	GAS FILLING STA SEWAGE PUMPING STATION		Y	Part of Base Infrastructure
6	C	C	Municipal	G	H	NA	N	288	39	1944	1	STANDBY GENR-B#1808	0	Y	
4	F	C	Municipal	G	H	NA	N	286	1978	1978	1	GALLEY SEWAGE PUMPING STA(CAPEHART)		Y	Vital to Infrastructure by Zone
5	B	C	Municipal	G	H	NA		280	968	1959	1	SEWAGE LIFT STATION/CAPEHT	0	Y	Vital to Infrastructure by Zone
5	C	C	Municipal	G	H	NA		280	1059	1959	2	GENR HSE BY BUNDY LS #24NDY		Y	Vital to Infrastructure by Zone
2	D	C	Municipal	G	H	NA	N	271	2021	1982	1	GEN HSE/LS CENT BY B2033/ SERVES SEWAGE PUMP		Y	Generator bldg. Serving unknown use
6	A	C	Municipal	G	H	NA	N	268	2020	1982	1	STATION SEW PUMP STA 2 AT FIRE STA		Y	Vital to Infrastructure by Zone
2	A	C	Municipal	F	H	NA		240	644	1957	1	STANDBY GEN BY BLDG #1471		Y	Vital to Infrastructure by Zone
6	A	C	Municipal	G	H	NA	N	240	2033	1943	1			Y	Vital to Infrastructure by Zone
5	A	C	Municipal	G	H	NA	N	224	1920	1977	1			Y	Vital to Infrastructure by Zone

Roosevelt Roads Reuse Plan: Site, Context, & Market Conditions Appendix A.c

Zone	Subzone	Const. Type	Bldg. Type	Gen. Condition	Bldg Value	Adapt. Re-use	Recent Renov.	Area in s.f.	Facility No.	Year Built	Story	Facility Name	View	Oper. Sign	Comments
5 C		C	Municipal	G	H	NA	N	224	1972	1977	1	STANDBY GENERATOR BY B#1513		Y	Vital to Infrastructure by Zone
6 D		C	Municipal	G	H	NA	N	208	1977	1978	1	POTABLE WATER PUMP HOUSE		Y	Vital to Infrastructure by Zone
2 D		C	Municipal	F	H	NA	N	192	1757	1969	1	WATER TREATMENT FACILITY	0	Y	Vital to Infrastructure by Zone
2 D		C	Municipal	F	H	NA	N	192	1758	1969	1	WATER TREATMENT FACILITY	0	Y	Vital to Infrastructure by Zone
2 A		C	Municipal	G	M	NA	N	171	2361	1993	1	WATER PUMP-STATION (BUNDY)		Y	Vital to Infrastructure by Zone
5 C		C	Municipal	G	H	NA		170	1513	1959	1	SEWAGE LIFT STATION	1	Y	Vital to Infrastructure by Zone
2 A		C	Municipal	P	H	NA		150	542	1957	1	SEWER PUMP HOUSE		Y	Vital to Infrastructure
7 D		C	Municipal		H	NA		150	2389	1989	1	SWGE LIFT STA BY B-2304		Y	Vital to Infrastructure by Zone
4 A		C	Municipal	G	H	NA	N	144	1922	1978	1	POT. WTR. DISTBN BLDG		Y	Vital to Infrastructure by Zone
5 A		C	Municipal	G	H			143	2385	1994	1	NEW GENR BLDG BY B884		Y	Vital to Infrastructure by Zone
5 A		C	Municipal	G	H	NA	N	143	2388	1994	1	NEW GENR BLDG BY LS-1917		Y	Vital to Infrastructure by Zone
4 D		C	Municipal		H			143	2384	1994	1	NEW GEN BLDG BY B1971		Y	Vital to Infrastructure by Zone
5 B		C	Municipal		H			143	2386	1994	1	NEW GENR BLDG BY B-LS-968		Y	Vital to Infrastructure by Zone
5 C		C	Municipal		H			143	2387	1994	1	NEW GENR BLDG BY LS-1059		Y	Vital to Infrastructure by Zone
6 D		C	Municipal		H			143	2383	1995	1	NEW GENERATOR BLDG BY LS-39		Y	Vital to Infrastructure by Zone
4 D		C	Municipal	G	H	NA	N	130	1971	1979	1	SWGE PUMP HSE BY B#1970		Y	Vital to Infrastructure by Zone
4 F		C	Municipal	P	H	NA		130	423	1959	2	SEWAGE PUMPING STATION		Y	Vital to Infrastructure by Zone
6 D		C/S	Municipal	G	H	NA	N	100	1993	1978	1	PUMP HOUSE		Y	Function not known
5 A		P	Municipal	G	M	NA	N	64	1916	1978	1	SEWAGE LIFT/TURKEY		Y	Vital to Infrastructure by Zone
4 A		C	Municipal	G	H	NA	N	64	1924	1971	1	LIFT/ALGODONES APTS. SEWAGE PUMP ST		Y	Vital to Infrastructure by Zone
5 B		C	Municipal	G	H	NA	N	64	1917	1978	1	SEWAGE LIFT/TURKEY		Y	Vital to Infrastructure by Zone
6 B		C	Municipal	G	H	NA	N	64	1812	1970	1	HSG. SEWAGE LIFT STATION/MARINA	2	Y	Vital to Infrastructure by Zone
7 A		C	Municipal	G	H	NA	N	64	1969	1978	1	SANITARY SEWER COLL/PMP STAT	0	Y	Vital to Infrastructure by Zone
3		C	Municipal	G	H	NA		87		1943	0	RAW WATER RESERVOIR		Y	Vital to Infrastructure by Zone
4 E		C	Municipal	G	H	NA		86		1942	0	WATER STGE TANKS		Y	Vital to Infrastructure by Zone
5 B		C	Municipal	G	H	NA		1691		1969	1	TACAN SITE SEWAGE TREATMENT		Y	Vital to Infrastructure by Zone
6 C		C	Municipal	G	H	NA		90		1943	1	PLANT ELECTRIC SUBSTATION	1	Y	Vital to Infrastructure by Zone
6 C		C	Municipal	G	H	NA		978		1966	1	ELECTRICAL SUBSTATION	0	Y	Vital to Infrastructure by Zone
6 C		M	Storage	G	H	PA		2,250	1816	1977	1	HOSE HOUSE	0	Y	Seaport Infrastructure
6 C		M	Storage	G	H	PA		1,200	976	1966	1	HOSE RACK SHED	2	Y	Seaport Infrastructure
6 C		M	Storage	G	H	HA	N	1,000	2042	1965	1	STORAGE BLDG WITH LOADING DOCK		Y	Square footage uncertain
1 B		M	Utility	VG	H	FA		72,771	200	1943	2	HANGAR		Y	Airport Infrastructure
1 A		M/C	Utility	VG	H	HA		61,275	379	1959	2	AIRCRAFT MAINTENANCE HANGAR		Y	Airport Infrastructure
1 A		M	Utility	VG	H	HA		44,988	1625	1968	2	HANGAR VC-8	0	Y	Vital to Infrastructure by Zone
6 C		P	Utility	G	H	NA		5,494	1982	1978	1	POL (9) PUMP HSE 850KW		Y	
6 A		P	Utility	G	H	NA		5,400	1995	1978	0	SBG DIESEL FUEL STGE TNK		Y	Base Infrastructure

Roosevelt Roads Reuse Plan: Site, Context, & Market Conditions Appendix A.c









Zone	Subzone	Const. Type	Bldg. Type	Gen. Condition	Bldg Value	Adapt. Re-use	Recent Renov.	Area in s.f.	Facility No.	Year Built	Story	Facility Name	View	Oper. Sign	Comments
6 A		P	Utility	G	H	NA		5,400	1996	1978	0	DIESEL FUEL STGE TNK		Y	Base Infrastructure
6 B		C	Utility	G	H	NA	N	2,000	2267	1975	0	MARINA PIERS	3	Y	Square footage uncertain
1 B		M	Utility	VG	H	FA		1,920	200	1964	1	ADMIN BLDG		Y	Airport Infrastructure
6 B		P	Utility						2268	1975	0	GAS TNK ABOVE GRND (MARINA)			
6 B		P	Utility						2269	1975	0	GAS TNK ABV GRND (MARINA)			

Unconfirmed Facilities

Naval Station Roosevelt Roads Buildings and Structures Assessment - Unconfirmed Facilities Sorted by Zone

LEGEND

Zones

	Zone 1
	Zone 2
	Zone 3
	Zone 4
	Zone 5
	Zone 6
	Zone 7
	Zone 8

Construction Type

C	Concrete / Concrete Block
M	Metal
W	Wood
P	Permanent
S	Semi- Permanent
T	Temporary

Building Type - International Building Code 2003 - Use and Occupancy Classification

Assembly	Theaters, Restaurants and Churches
Business	Airport, Post Offices, Radio and TV Stations
Educational	K thru 12 Schools and Day Care Facilities
Industrial	Factories, Manufacturing and Assembly
High Hazard	Storage of Hazardous Materials and Explosives
Institutional	Assisted Living Quarters, Hospitals and Correctional Facilities
Retail (Mercantile)	Department Stores, Markets and Fuel Stations
Residential	Hotels, Apartment Buildings and Single Family Houses
Storage	Repair and Storage Facilities
Utility	Aircraft hangars, carports and towers
Military	Supports military operations
Municipal	Infrastructure supporting facilities
Recreation	Residential recreation

General Condition

VG	Very Good
G	Good
F	Fair
P	Poor

Building Value

H	High
M	Medium
L	Low

Adaptive Re-use

HA	Highly Adaptive
FA	Fairly Adaptive
PA	Poorly Adaptive
NA	Not Adaptive

Recent Renovation

Y	Yes
N	No

392 Total Number of Unconfirmed Facilities

600,237 Total Square Footage of Unconfirmed Facilities

View

0	None
1	Some
2	Good
3	Best

Operationally Significant

Y	Yes
N	No

Sources :

Buildings and Structures Inventory - Excel File: *NSRR Bldgs and Struct 110503* is the base information used to compile the list of facilities

AutoCADD drawing: *NSRR super-map-Prenew-xref* is the base drawing used to locate the buildings within the zones and sub-zones

LawGibb Group NSRR Architectural Resources Inventory and Evaluation Study dated June 8, 2001 was used to formulate base existing conditions of each of the catalogued structures

Various Construction Documents and other information provided by the Navy's on-site personnel.

An extensive visual assessment of the facilities by the design team was conducted during a four-day site visit between February 24-27, 2004

Roosevelt Roads Reuse Plan: Site, Context, & Market Conditions Appendix A.c

Zone	Subzone	Const. Type	Bldg. Type	Facility No.	Year Built	No. of Stories	Facility Name	Area in s.f.	Gen. Condition	View	Bldg Value	Oper. Sign	Recent Renov.	Adapt. Re-use	Comments
	1 A	P		2452	2000	1	ADMIN BLDG BY MK-30								
	1 A	P		2453	2000	1	ARFLD A	4,000	G		H	N		FA	
	1 A	P		2454	2000	1	MAINT BLDG BY MK30 @	4,000	G		H	N		FA	
	1 A	P		2454	2000	1	WHSE BLDG BY MK-30 @	4,000	G		H	N		FA	
	1 A	P		2355	1993	1	ARFLD								
	1 B	P		483	1959	1	RW EDGE LIGHTING	711							
	1 B	P		2079	1970	1	DISTR.BLDG								
	1 B	P		2302	1990	1	BUS SHLTR EAST ON								
	1 C	P		1927	1971	1	LANGLEY	140							
	2 B	P		1962	1977	1	STANDBY GEN PLT BY								
	2 B	P		1991	1980	1	BLDG 860	420							
	2 B	P		2017	1982	1	AIRFIELD ALARM								
	2 B	P		2082	1985	1	CONTROL CTR	1,200							
	2 B	P		2224	1985	1	BOMB BUILDUP AREA	315							
	2 B	P		2253	1987	1	SEC. STGE BEHIND B504	432							
	2 C	P		2327	1989	0	STANDBY GENR BY SEC B#								
	3	P		2287	1988	1	504	80							
	4 A	P		2207	1987	1	GENER HOUSE BY LS								
	4 C	C		737	1959	1	644/CENT	268							
	4 C	S		1762	1972	1	KENNEL	1,320							
	4 C	P		2177	1991	1	COVERED PATIO	289							
	4 D	S		1763	1972	1	RECREATION PAVILION	471							
	4 D	P		2303?	1966	2	AUTO PWR CONTROL VAN								
	4 D	P		2317	1991	0	B724	2,025							
	4 F	S		1781	1968	1	GENERATOR BLDG B#88	170							
	4 F	S		1994	1978	1	BUS SHLTR S. DELICIAS	70							
	4 F	P		2178	1982	1	NAVCOMMSTA BUILDING	3,140	G		M	N		NA	Telecommunication Equip
	4 F	P		2254	1987	1	BUS SHLTR N.W. TEL EXCH	70							
	4 F	P		2263	1987	1	ELECTRICAL EQUIPMENT	169							
	4 F	P		2367	1995	0	SHELTER								
	4 G	C		78	1957	2	BUS SHLTR S.W. TEL.	70							
	4 G	P		2450	2000	1	EXCH								
	4 G	P		482	1959	1	RANGE OPERATIONS								
	5 A	P		1916	1978	1	BLDG	2,964							
	5 B	P		1073	1962	1	PLAYGROUND AREA(NAVY LODGE)								
							BUS SHLTR NEAR NEW								
							GALLEY	75							
							UEPH LAUNDROMAT	833							
							CABANA/BBQ GRILL 1708-								
							09	117							
							BUS SHLTR ACROSS								
							GALLEY	190							
							LAUNDROMAT AT UEPH BY								
							B#1710	1,369							
							BASKETBALL CT BTWN								
							1708&1709								
							NAVY RESERVE TRNG								
							BLDG	16,290	VG		H	N		FA	Dorms converted into office
							WELLNESS CENTER	3,000	G		M	N		FA	
							BUS SHLTR W. ON								
							LANGLEY BK A	140							
							SEWAGE								
							LIFT/ALGODONES APTS.	64	G		M	Y	N	NA	Vital to Infrastructure by Zone
							BUS SHLTR FDR DR (HSG)	140							

Roosevelt Roads Reuse Plan: Site, Context, & Market Conditions Appendix A.c

Zone	Subzone	Const. Type	Bldg. Type	Facility No.	Year Built	No. of Stories	Facility Name	Area in s.f.	Gen. Condition	View	Bldg Value	Oper. Sign	Recent Renov.	Adapt. Re-use	Comments
5 B	P			1581	1962	1	BUS SHLTR BY COMM CTR	75							
5 B	P			2378	1978	1	HOUSE	144							
5 C	P			1075	1962	1	BUS SHLTR/CASCAJO	190							
5 C	P			2221	1986	1	OFFCRS HSG	75							
5 C	P			2223	1986	0	MALE/FEM HEAD AT								
5 C	P			2237	1986	1	BALLFIELD	144							
5 C	P			2251	1987	1	COMM. BEACH BALLFLD	336							
6 A	P			1995	1978	0	B&DUGOUT	5,400	G		H	Y		NA	Base Infrastructure
6 A	P			1996	1978	0	CONCESS STGE COM BCH	5,400	G		H	Y		NA	Base Infrastructure
6 A	P			64	1953	1	DIESEL FUEL STGE TNK	1,011		0	L	N			
6 B	P			2268	1975	0	MESS HALL AND GALLEY								
6 B	P			2269	1975	0	OP								
7 A	P			445	1938	2	GAS TNK ABOVE GRND	2,718							
8 A	P			2189	1982	1	(MARINA)	169							
	P			2449	2000	1	GAS TNK ABV GRND	3,478	G		H	N		PA	Seaport Infrastructure
	P			28	1945	1	BOAT MAINT SHEDS -	650			L	N			
	P			60	1946	2	SQDN 2	1,600							
	P			61	1946	1	MENS BATH HOUSE @	444							
	P			100	1940	2	OBSERVATION POST	6,290							
	P			101	1940	1	BUILDING	441							
	S			102	1975	1	REPAIR SHOP & STORAGE	1,200							
	P			157	1943	1	OP	800							
	P			214	1964	1	LIVING QTRS	252							
	P			231	1948	1	ROC SUPPORT	35							
	P			233	1948	1	TELEPHONE CABLE HUT	35							
	S			243	1962	1	TELEPHONE CABLE HUT	6,059							
	P			247	1948	1	MAINTENANCE BLDG	35							
	S			304	1973	1	TOOL STGE AGRO-	225							
	P			367	1956	1	WTR GRIT CHAMBER-RIO	1,960							
	P			396	1958	1	BLANCO	36							
	P			401	1958	1	DIVER CHANGE HOUSE	1,886							
	P			421	1943	0	TELEPHONE CABLE HUT	319							
	P			440	1938	2	TELEPHONE CABLE HUT	3,386							
	P			441	1938	2	MAINTENANCE BLDG	6,660							
	P			442	1938	1	EQUIP SHOP	1,260							
	P			443	1942	2	GUARD SHELTER	4,454							
	P			444	1938	2	PRNG BLDG	2,063							
	P			446	1938	2	SEA CADETS-STOP 7 1/2	2,718							
	P			447	1938	2	BOQ-STOP 7 1/2	2,642							
	P			448	1938	2	VACANT	2,736							
	P						FBP-CIV HSG STOP 7 1/2								
	P						BOQ-STOP 7 1/2								

Roosevelt Roads Reuse Plan: Site, Context, & Market Conditions Appendix A.c

Zone	Subzone	Const. Type	Bldg. Type	Facility No.	Year Built	No. of Stories	Facility Name	Area in s.f.	Gen. Condition	View	Bldg Value	Oper. Sign	Recent Renov.	Adapt. Re-use	Comments
		P		461	1995	1	GATE/SENTRY HOUSE								
		P		496	1961	1	STOP 7.5 BUS SHLTR FORESTAL (SUOPS)	64 75							
		P		561	1967	1	US ARMY SOCSOUTH WHSE	102,666							
		P		748	1964	1	BUS SHLTR SOFTBALL FLD BUNDY DOUBLE WATER STORAGE	60							
		S		751	1968	0	TANK								
		S		752	1968	0	WATER STORAGE TANK								
		S		753	1968	0	WATER STORAGE TANK								
		S		754	1968	0	WATER STORAGE TANK								
		S		755	1968	0	WATER STORAGE TANK TRASH CONTAINERS								
		P		772	1964	0	STORAGE BUS SHLTR	549							
		P		773	1964	1	LANGLEY/BNGTN S.	60							
		P		789	1966	0	GOLF COURSE								
		P		896	1966	1	VALVE PIT - PIER #3 WEAPONS RANGE TOWER	512							
		S		1003	1971	1	C.MATIAS GEN. BLDG. AND REPAIR	100							
		P		1005	1971	1	SHOP F POTABLE WATER	960							
		P		1006	1971	0	STORAGE TANK POTABLE WATER								
		P		1013	1969	0	STORAGE TANK CISTERN UNDRGRND PTO								
		P		1024	1903	0	FERRO CISTERN UNDERGRND								
		P		1036	1913	0	PTO FERRO	3,740							
		S		1100	1960	1	SENTRY BOOTH PWR PLNT/VIDEO CAMERA	35							
		P		1102	1965	1	SHACK	64							
		S		1103	1970	0	MARINES BUNKER OP7								
		S		1123	1959	1	WATER POINT WATER TANK AT WATER	1,400							
		S		1126	1961	0	POINT WATER TANK AT WATER								
		S		1130	1967	0	POINT WATER TANK AT WATER								
		S		1131	1967	0	POINT GRND LVL POTABL WATER								
		S		1132	1975	0	TANK GRND LVL POTABL WATER								
		S		1133	1975	0	TANK								
		C	Military	1203	1968	1	PASS OFFICE GATE#1	1,680	G	0				PA	
		P		1720	1972	1	PICNIC PAVILLION BUS STOP SHELTER BY	64							
		S		1725	1972	1	MARINA THEODOLITE TRNST STA	50							
		P		1745	1998	0	CABRAS BUS SHEL LANGLEY/BOR	80							
		S		1764	1972	1	HTS NOR BUS STOP SHELTER/SOUTH	70							
		S		1765	1972	1	BEG/ NAVGTN'L AID TWR PT.	70							
		S		1915	1975	1	PUERCA	4,983							

Roosevelt Roads Reuse Plan: Site, Context, & Market Conditions Appendix A.c

Zone	Subzone	Const. Type	Bldg. Type	Facility No.	Year Built	No. of Stories	Facility Name	Area in s.f.	Gen. Condition	View	Bldg Value	Oper. Sign	Recent Renov.	Adapt. Re-use	Comments
		S		1975	1978	1	FLAMMABLE STOREHOUSE	36							
		P		1984	1982	1	HAZMAT STORAGE								
		T		1985	1978	0	HANGAR 200	1,026							
		P		1992	1977	0	VEHICLE WASHRACK								
		S		2005	1980	1	WATERFRONT	1,400							
		P		2006	1996	1	AIRCRAFT ARRES GEAR- WEST SEC								
		P		2013	1981	1	SENTRY (GATE 1)	48							
		P		2016	1982	1	GENERATOR SHLTR NEAR GATE 3	120							
		P		2046	1983	0	DRONE LAUNCH PAD (CABRAS IS)	2,150							
		S		2057	1985	1	GENR CEN ALARM LS 542	290							
		S		2061	1981	1	CRASH CREW FIRE TRAINING	962							
		S		2061	1984	0	MISSILE TEST ASSY SHED	784							
		S		2062	1984	0	SEC. POLICE								
		S		2063	1984	0	GUARDHOUSE	325							
		P		2068	1984	1	FAR FIELD CALIBRATION TWR	1,700							
		P		2077	1989	0	ITCS RADAR TOWER "A"	2,500							
		P		2165	1983	0	ITCS RADAR TOWER "B"								
		P		2169	1981	0	ITCS BLDG								
		M	Utility	2206	1987	1	SWIMMING POOL-BUNDY								
		P		2243	1987	0	CONTAMINATED FUEL TANK/PUMP								
		P		2244	1986	0	PAINT STORAGE ADJ: B# 1683	240							
		P		2266	1983	1	BUS SHLTR N. DELICIAS	70	G			N	NA		
		P		2289	1989	0	OIL/WATER SPRTS/BY B 379								
		P		2290	1989	0	OIL/WTR SPRTS/BY B826								
		P		2291	1989	0	EMGCY GENR FOR B# 1807	80							
		P		2292	1989	0	PLAY LOT NO.1	4,524							
		P		2294	1989	1	PLAY LOT NO.2								
		P		2308	1990	1	PLAY LOT NO.3								
		P		2309	1990	1	PLAY LOT 4 @ BLDG 2305								
		S		2318	1991	1	SUB-STA/FLEET RECRE								
		P		2364	1994	0	PARK	12							
		P		2368	1995	1	BUS SHELTER BY B#1205	50							
		P		2380	1993	0	BUS SHELTER BY B#1625	50							
		P		2381	1993	0	NAVY LODGE STORAGE								
		P		2391	1994	0	SHED	216							
		P		2397	1994	0	HEAVY EQUIP VEH								
		P				0	WASHRACK	3,575							
		P				1	FLAMM STGE BTWN 1708 & 1709	200							
		P				0	DIESEL TNK W/SPILL CON B2361								
		P				0	DIESEL TNK W/SPILL CON B2360								
		P				0	BASKETBALL CT BY YOUTH CENTE								
		P				0	AVG WASTE OIL TNK BY B-31								

Roosevelt Roads Reuse Plan: Site, Context, & Market Conditions Appendix A.c

Zone	Subzone	Const. Type	Bldg. Type	Facility No.	Year Built	No. of Stories	Facility Name	Area in s.f.	Gen. Condition	View	Bldg Value	Oper. Sign	Recent Renov.	Adapt. Re-use	Comments
		P		2398	1995	1	PWD BATTERY STGE	121							
		P		2402	1966		TUGBOAT STGE/WWK								
		P		2405	1995	0	SPACE	560							
		P		2406	1994	1	AVG FUEL TANK BY B860								
		P		2410	1959	0	GEN BLDG BY B2382 (OLD 1916)	143							
		P		2411	1997	1	ACFT DIRECT FUELING								
		P		2412	1997	0	SYS								
		P		2421	1997	1	SEAL'S POINT								
		P		2422	1997	1	RECREATION PAV	2,744							
		P		2423	1997	0	AVG VAULT TYPE FUEL								
		P		2424	1997	1	STGE TNK								
		P		2425	1997	1	BUS STOP SHLTR BY B-31	50							
		P		2426	1998	1	BUS STOP SHLTR BY B-1790	50							
		P		2427	1998	1	BUS STOP SHLTR BY B-2338	70							
		P		2428	1997	1	BUS STOP SHLTR ACROSS B-2338	70							
		P		2429	1997	1	BUS STOP SHLTR BY B-2024	50							
		P		2430	1997	1	BUS SHLTR GATE #1	75							
		P		2431	1997	1	BUS SHLTR W/ON LANGLEY	190							
		P		2432	1997	1	LANGLEY								
		P		2433	1997	1	BUS SHLTR E/ON LANGLEY	190							
		P		2434	2000	1	REC CENTER VP								
		P		2435	2000	1	SQUADRON	240							
		P		2436	1995	0	POT WATER TNK BY B-1922								
		P		2437	2000	1	CHLER PLT BOQ'S	797							
		P		2438	2000	1	725/729/1688								
		P		2439	2001	1	SPACE SURVEILLANCE	8,500							
		P		2440	2001	1	FACILITY								
		P		2441	2001	1	SCHOOL MAINTENANCE	943							
		P		2442	1995	1	BLDG	228							
		P		2443	2001	1	HAZ FLAMM STGE AIMD	168							
		P		2444	2001	1	PUMP STATION								
		P		2445	2000	1	ELECTRONIX/COMMS	7,395							
		P		2446	2003	1	MAINT. SHOP	3,120							
		S		2447	2003	1	ZOONOSIS CONTROL	285							
		P		2448	2003	1	PAVILLION								
		P		2449	2003	1	GENERATOR HELTER AT BLDG 88	72							
		P		2450	1998		DIESEL TANK @ BLDG 88								
		P		2451	1999		DIESEL TANK AT BLDG 161								
		P		2452	2003	1	GATEHOUSE WITH TURNSTILES	560							
		P		2453	1999	1	PAVILLION BY BLDG 202	196							
		P		2454	2003		DIESEL TANK BY BLDG 296								
		P		2455	2003	1	STORAGE SHED	544							
		P		2456	2003	1	COVERED STORAGE BY BLDG 371	420							
		P		2457	2003	1	FUEL TANK BY BLDG 378								
		P		2458	2003	1	GATEHOUSE WITH TURNSTILES	560							

Roosevelt Roads Reuse Plan: Site, Context, & Market Conditions Appendix A.c

Zone	Subzone	Const. Type	Bldg. Type	Facility No.	Year Built	No. of Stories	Facility Name	Area in s.f.	Gen. Condition	View	Bldg Value	Oper. Sign	Recent Renov.	Adapt. Re-use	Comments
		P		2492	2003		FUEL TANK BY BLDG 1625								
		P		2493	2003	1	PAVILLION BY BLDG 386	92							
							DIESEL FUEL TANK BY BLDG 519								
		P		2495	2003										
		P		2496	2003	1	RIDING STABLES	6,161							
		P		2500	2003	1	BUS STOP	60							
		P		2501	2003		DIESEL TANK BLDG 737								
							GENERATOR BLDG AT BLDG 737	182							
		P		2502	2003	1	WEATHER SHELTER BY BLD 760	64							
		P		2503	2003	1									
		P		2504	2003		FUEL TANK BY BLDG 2045								
		P		2505	2003		FUEL TANK BY BLDG 790 (NEW)								
		P		2506	2003	1	STORAGE SHED NEAR BLDG 825	1,760							
		P		2508	2003	1	MATERIAL STORAGE SHED	338							
		P		2509	2003		DRAINAGE PIT HI POWER AREA								
		P		2510	2003		FUEL TANK BY BLDG 1203								
		P		2514	2003	1	VC-8 PR/ AME SHOP	240							
		P		2515	2003	1	RECREATION PAVILLION	121							
							RECREATION CENTER - FIRST CL	430							
		P		2516	2003	1		64							
		P		2517	2003	1	1ST LT STORAGE								
		P		2518	2003	1	RECYCLE STORAGE	72							
							GATEHOUSE WITH TURNSTILES	560							
		P		2519	2003	1	STORAGE SHED WEST								
		S		2520	2003	1	END OF HGR	99							
		S		2521	2003	1	HAZARDOUS WASTE COLLECTION	224							
		S		2522	2003		CONTAMINATED FUEL COLLECTION								
		S		2523	2003	0	VEHICLE WASH RACK	289							
							RECREATION PAVILLION - SMOKE	529							
		S		2524	2003	1									
		S		2529	2003		FUEL TANK BY BLD 1734								
		S		2530	2003	1	RECREATION PAVILLION	108							
		S		2531	2003	1	RECREATION PAVILLION	108							
							STORAGE SHED BY BLD 1701	912							
		P		2532	2003	1		192							
		P		2533	2003	1	OPERATIONAL STORAGE								
		S		2534	2003	1	WEATHER SHELTER	169							
		S		2536	1995	1	PAVILLION AT BLDG 1817	92							
		P		2556	2003	1	MAINTENANCE STORAGE	300							
							FLAMMABLE STRG SHED								
		P		2557	1988	1	NR 825	204							
		P		2564	1981	1	VC-8 LINE SHACK	486							
		S		2565	1982		GENERATOR FUEL TANK								
							CARRIBEAN LANES MIN GOLF								
		P		2566	2003										
		S		2567	1982	1	CARRIBEAN LANES	336							
		P		2568	2000		PAVILLION								
							CARRIBEAN LANES TANK								

Roosevelt Roads Reuse Plan: Site, Context, & Market Conditions Appendix A.c

Zone	Subzone	Const. Type	Bldg. Type	Facility No.	Year Built	No. of Stories	Facility Name	Area in s.f.	Gen. Condition	View	Bldg Value	Oper. Sign	Recent Renov.	Adapt. Re-use	Comments
		S		2569	2000		CARRIBEAN LANES TANK								
		P		2570	1996		CONTAMINATED FUEL TANK								
		S		2571	1996		FIRE PIT CRASH TRAINING AREA								
		S		2572	1996		FUEL TANK								
		S		2573	1996		CONTAMINATED WATER TANK								
		S		2574	1985	1	SECURITY STORAGE	225							
		S		2577	1986		ELEMENTARY SCHOOL PLAYGROUND								
		S		2578	1986	1	ELEMENTARY SCHOOL PAVILLION	120							
		S		2579	1986	1	ELEMENTARY SCHOOL PAVILLION	600							
		S		2580	1986	1	ELEMENTARY SCHOOL PAVILLION	600							
		P		2581	1991		DIESEL FUEL STORAGE TANK								
		P		2582	1982	1	WX SHELTER PISTOL RANGE	240							
		P		2583	1982	1	WX SHELTER RIFLE RANGE	240							
		P		2584	1960	1	SCHOOL FLAMMABLE STORAGE	189							
		P		2585	1960	1	SCHOOL FREEZER SHELTER	306							
		P		2591	1988		HIGH SCHOOL BASEBALL FIELD								
		P		2592	1988		HIGH SCHOOL SOFTBALL FIELD								
		P		2593	1988		HIGH SCHOOL FOOTBALL FIELD								
		P		2594	1988		HIGH SCHOOL BASKETBALL COURT								
		P		2595	1988		HIGH SCHOOL POOL								
		P		2596	1988	1	HIGH SCHOOL POOL	264							
		P		2597	1988	1	PUMPHOUSE	300							
		P		2598	1988	1	HIGH SCHOOL POOL PAVILLION	75							
		P		2599	1990		FUEL TANK								
		P		2601	1990	1	YOUTH CENTER REC PAVILLION	1,736							
		P		2603	1991		MCDONALD'S PLAYGROUND								
		P		2605	1991		NAVY LODGE DIESEL TANK								
		S		2612	1993		DIESEL FUEL TANK								
		P		2613	1993		SERVICE STA DIESEL FUEL TANK								
		S		2614	1993	1	SERVICE STA HAZARDOUS	36							
		S		2616	1993	1	STOR SERVICE MISC SHELTER	64							
		P		2618	1993	1	PAVILLION BY BLDG 2351	600							
		S		2621	1994		FUEL TANK								
		P		2622	1993	1	GOLF MAINTENANCE SHED	144							

Roosevelt Roads Reuse Plan: Site, Context, & Market Conditions Appendix A.c

Zone	Subzone	Const. Type	Bldg. Type	Facility No.	Year Built	No. of Stories	Facility Name	Area in s.f.	Gen. Condition	View	Bldg Value	Oper. Sign	Recent Renov.	Adapt. Re-use	Comments
		P		2623	2003		DIESEL FUEL STORAGE TANK								
		P		2624	2003		MOTOR GAS FUEL TANK								
		P		2625	2003		FUEL TANK NR BLDG 2394								
		P		2626	2003		FUEL TANK NR BLDG 2394								
		P		2627	1996	1	MANATEE TRAIL DISPLAY	532							
		P		2628	1996	3	MANATEE OBSERVATION TOWER	360							
		P		2629	1996	1	FLAMMABLE STORAGE BY 2403	88							
		P		2630	1999		GENERATOR BLDG BY 2382	50							
		P		2632	2001	1	HAZMAT STORAGE BY BLDG2454	152							
		P		2634	1992	1	SURVEILLANCE CAMERA TOWER	64							
		P		2635	1992	1	SURVEILLANCE CAMERA TOWER	64							
		S		2636	1992		FUEL TANK								
		P		2637	1992	1	SURVEILLANCE CAMERA TOWER	100							
		S		2638	1992		METEOROLOGY EQUIPMENT SITE								
		P		2645	2003		RVR EQUIP RWY 07/25 PUBLIC TELEPHONE								
		P		2648	2003	1	FACILITY	16							
		P		2649	1991		VEHICLE WASH RACK	1,500							
		P		2650	1991		VEHICLE LUBE RACK	1,584							
		P		2651	1993	1	TRANSFORMER SHED	49							
		P		2652	1993	1	STORAGE SHED	88							
		P		2654	1982	1	SWITCHING SUBSTATION	99							
		S		2655	1972	1	ENLISTED BEACH SHELTER	80							
		S		2656	1972	1	ENLISTED BEACH SHELTER	80							
		S		2657	1972	1	ENLISTED BEACH SHELTER	80							
		S		2658	1972	1	ENLISTED BEACH SHELTER	80							
		S		2659	1972	1	OFFICER BEACH SHELTER	100							
		S		2660	1972	1	OFFICER BEACH SHELTER	100							
		S		2661	1972	1	OFFICER BEACH SHELTER	100							
		S		2662	1972	1	OFFICER BEACH SHELTER	100							
		S		2663	1972	1	OFFICER BEACH SHELTER	100							
		S		2664	1972	1	OFFICER BEACH SHELTER	100							
		S		2665	1972	1	OFFICER BEACH SHELTER	100							
		S		2666	1972	1	OFFICER BEACH SHELTER	100							
		P		2667	2003	1	PUBLIC TELEPHONE FACILITY	16							

Roosevelt Roads Reuse Plan: Site, Context, & Market Conditions Appendix A.c

Zone	Subzone	Const. Type	Bldg. Type	Facility No.	Year Built	No. of Stories	Facility Name	Area in s.f.	Gen. Condition	View	Bldg Value	Oper. Sign	Recent Renov.	Adapt. Re-use	Comments
		P		2668	2003	1	RECREATION PAVILLION	315							
		P		2669	2003	1	RECREATION PAVILLION	315							
							FILTRATION PLANT								
		P		2670	2003		CAUSTIC TAN								
		P		2671	2003		FILT. PLANT ALUM SULF TANK								
		P		2672	2003		WATER TREATMENT WASTE STOR								
		P		2673	1982	1	PUMPING STATION AT WTF	108							
		P		2674	1982	1	LATRINE FACILITY AT WTF	49							
		P		2675	1982	1	WATER TREATMENT FAC OFFICE	483							
		P		2676	2003	1	COMPRESSOR SHELTER WTF	210							
		P		2677	2003		WATER TREATMENT TANK								
		P		2678	2003		HOCKY PARK	11,560							
		P		2680	1996	1	GENERATOR SHELTER AT 1796	200							
		P		2681	1996		DIESEL TANK AT BLDG 2303								
		P		2682	1996		DIESEL TANK AT BLDG 1796								
		P		2683	1996		DIESEL TANK AT BLDG 1796								
		P		2684	1996	1	WATER PUMP STATION AT 1796	165							
		S		2801	1975	1	NEW GENERATOR BLDG	960							
		S		2802	1977	1	DRONE TARGET CONTROL FACILIT	527							
		S		2803	1978	1	CAPRI RADAR BLDG	861							
		P		2804	1982	2	RANGE OPTS CONTROL FACILITY	9,432							
		P		2818	1987	1	COMP DEHYDRATOR B#2803	16							
		S		2821	1980	1	OPERATIONAL STORAGE	480							
		P		3001	1963	3	RATCC BLDG 67B	5,890							
		P		3002	1963	3	RATCC BLDG 67A	5,890							
		S		3006	1969	1	POLICE STATION	1,248							
		P		3008	1970	1	GENERATOR BLDG	330							
		P		3009	1970	0	DIESEL FUEL STDBY AG								
		P		3011	1963	1	QTRS AND MESS BLDG.	2,352							
		P		3012	1963	1	EMERGENCY GEN BLDG.	722							
							GENR BLDG W/AG DSL								
		T		3018	1966	1	TNK	315							Duplicate Bldg #
		P		3019	1966	1	VHF UHF COMM FAC	1,287							Duplicate Bldg #
							STAND-BY GENR/AG DSL								
		P		3036	1978	1	TNK	1,215							
							CAMP LAUNDRY/BOILER								
		P		3047	1969	1	ROOM	3,720							
		T		3070	1969	1	1ST CLASS LOUNGE	960							
		S		3071	1969	1	NAVY EXCHANGE FACILITY	2,400							
		S		3079	1969	1	CLASSROOM	960							
		S		3080	1969	1	RECREATION CENTER	960							
		S		3081	1969	1	E.M. BERTHING	960							
		S		3082	1969	1	E.M. BERTHING	960							

Roosevelt Roads Reuse Plan: Site, Context, & Market Conditions Appendix A.c

Zone	Subzone	Const. Type	Bldg. Type	Facility No.	Year Built	No. of Stories	Facility Name	Area in s.f.	Gen. Condition	View	Bldg Value	Oper. Sign	Recent Renov.	Adapt. Re-use	Comments
		S		3083	1969	1	CPO GALLEY	960							
		S		3084	1969	1	CPO LOUNGE	960							
		S		3119	1982	1	WEATHER SHELTER	112							
							FIRE PROTECTION								
		P		3121	2003	1	PUMP/VALVE	240							
		S		3121	1969	0	BASKETBALL COURT	4,700							
							SOFTBALL FIELD								
		S		3123	1969	0	(LIGHTED)	6,944							
		P		3124	1969	0	FLAGPOLE								
		T		3125	1969	1	SEWER LIFT STATION	126							
							GATE ENTRANCE								
		S		3127	1969	0	STRUCTURES								
		T		3128	1969	1	BUS STOP SHELTER	168							
		S		3129	1969	1	MLO OPEN STORAGE	90,360							
							A CO VEHICLE WASH								
		S		3130	1969	0	RACK	1,700							
		T		3134	1980	1	EMBARK WAREHOUSE	8,000							
		P		3157	1983	1	ARMORY	3,165							
							BRAVO CO. OPEN								
		P		3165	1985	0	STORAGE	37,620							
		P		3167	1986	1	SZ TRAINING FACILITY	800							
							VEHICLE WASH PLTFRM								
		P		3189	1989	0	CO. "A"	200							
							SEA BEES SUPPLIES								
		T		3192	2001	1	WHSE	11,200							
		S		3193	2003	1	PAVILLION BY BLDG 3019	432							
		S		3194	2003	1	PAVILION BY BLDG 3168	49							
							WEAPONS CLEANING								
		S		3195	2003	1	SHELTER	960							
		S		4104	1964	1	PW MAINTENANCE STGE	840							
							OTHER PAVED								
		S		4108	1960	0	AREASHELO PAD	5,931							
		P		4113	1966	1	SERVICE BLDG	285							
		P		4115	1966	0	WATER CISTERN	289							
		P		4118	1966	0	TOWER FOR ACQ	196							
							WEAPONS RANGE OPS								
		S		4119	1972	1	TOWER	100							
							STORAGE BLDG FOR								
		P		4121	1971	1	RANGE SUPPO	960							
		P		4122	1971	1	OPERATIONAL STGE	960							
		P		4125	1988	1	PAINT LOCKER	56							
							COLLIMATOR TOWER (70								
		P		4126	1987	0	H)								
							COMP DEHYDRATOR								
		P		4128	1988	1	SHLTR	64							
		P		4132	1986	0	POT WTR TANK ABV GRND								
		P		4135	1988	2	ROC BLDG	18,500							
							ANTENNA								
		P		4136	1988	0	COMMUNICATION								
		P		4137	1993	2	RANGE OPNS CTR (ROC)	4,800							
		P		4138	1993	1	ROC UTILITY BLDG	1,890							
							TRANSP/DSPATCH OFF BY								
		P		4510	1975	1	B302	512							
							WEATHER SHLTR BY HELO-								
		S		4512	1984	1	FIELD	150							
		P		4523	1987	1	MICRO-WAVE BLDG	143							
		S		4524	1989	1	DINING FACILITY	1,152							
		S		4525	1989	1	GALLEY/DINING FACILITY	1,152							

Roosevelt Roads Reuse Plan: Site, Context, & Market Conditions Appendix A.c

Zone	Subzone	Const. Type	Bldg. Type	Facility No.	Year Built	No. of Stories	Facility Name	Area in s.f.	Gen. Condition	View	Bldg Value	Oper. Sign	Recent Renov.	Adapt. Re-use	Comments
		S		4526	1989	1	BEQ	1,152							
		S		4527	1989	1	BEQ	1,152							
		S		4528	1989	1	BEQ	1,152							
		S		4529	1989	1	BEQ	1,152							
		S		4530	1989	1	BEQ (CB'S)	1,152							
		P		4531	1996	1	EOD BOQ	2,789							
		P		4532	1999	1	PW/VEHICLE MAINT SHOP	4,000							
		P		4701	1985	0	WATER TANK BY BOATHOUSE C.M. BOATHOUSE CERRO								
		P		4702	1982	1	MATIAS	1,400							
		P		4703	1986	1	FILLING STA @ OP-1	225							
		P		4707	1986	0	LUBRICAND STGE (DIESEL)								
		P		4710	1988	0	BOMB DISPOSAL MAG	68							
		P		4711	1988	4	RANGE OPNS CTR OP-1	10,058							
		P		4713	1993	1	ROC STGE BLDG	1,000							
		P		4715	1988	0	SMOKE-SOUND ROCKET								
		P		4903	1983	0	SMLTR MAG	68							
		P		3126B	2003	0	POTABLE WATER TANK								
		P		3126C	1996	0	MOGAS FUEL TANK								
		P		56A	1996	0	DIESEL FUEL TANK DBLE/WALL FIBERGLASS								
		P		56B	1996	0	DFM TNK DBLE WALL FIBERGLAS								
		P		88A	1944	1	DFM TNK BACKFLUSH TNK WTR								
		P		88B	1944	0	FLTRS BACKWASH POT WAT STO	378							
		P		DN2-3A	2003	1	TANK 88								
		S			1963	0	AC SHELTER AT DN2-3 GCA HARDSTAND	100 4,203							